

333.78
Un 324 pl^b
1991

1991 ANNUAL ABSTRACT

NATIONAL PARK SERVICE




Socio-Economic Studies Division
WASO-TNT
National Park Service
Denver, Colorado

NOTICE: Return or renew all Library Materials! The *Minimum Fee* for each Lost Book is \$50.00.

The person charging this material is responsible for its return to the library from which it was withdrawn on or before the **Latest Date** stamped below.

Theft, mutilation, and underlining of books are reasons for disciplinary action and may result in dismissal from the University.
To renew call Telephone Center, 333-8400

UNIVERSITY OF ILLINOIS LIBRARY AT URBANA-CHAMPAIGN



ALS MAY 29 1994

JUN 21 2001

NATIONAL PARK SERVICE STATISTICAL ABSTRACT

1991

Socio-Economic Studies Division

National Park Service

United States Department of the Interior

CONTENTS

ILLUSTRATIONS

	PAGE		PAGE
Contents	i	Figure 1. Recreation Visits 1982-91	19
Illustrations	i	Figure 2. Recreation Visits by Location 1987-91	20
Introduction	1	Figure 3. Recreation Visits by NPS Region 1987-91	21
Table 1. 1991 Recreation Visits, Areas Administered, and Areas Reporting Recreation Visits in the National Park System By Classification	2	Figure 4. Recreation Visits by NPS Region, Annual Percent Change 1990-91	22
Table 2. 1991 Recreation Visits to National Park Service Areas by National Park Service Region	3	Figure 5. Recreation Visits to Civil War Parks 1991	23
Table 3. 1991 Recreation Visits to National Park Service Areas by State	3	Figure 6. Recreation Overnight Stays 1982-91	24
Table 4. 1991 Visits, Hours, and Visitor Days to Areas Administered by the National Park Service	4	Figure 7. Recreation Overnight Stays by Type of Accommodation by Percentage 1983 & 1991	25
Table 5. 1991 Overnight Stays in National Park Service Areas by Type of Accommodation	27	Figure 8. Recreation Overnight Stays by Type of Accommodation 1987-91	26
1991 Footnotes	33		
Definitions	34		
Miscellaneous Abbreviations	37		

INTRODUCTION

The National Park Service (NPS) Socio-Economic Studies Division (previously Statistical Office) acknowledges the conscientious efforts of the field staff of the many areas of the National Park System. Without the effort of the park staff to count, record, and report the data summarized here, a statistical report of this quality would not be possible. Public use data is collected and analyzed monthly. A program of auditing park counting procedures is conducted to ensure consistency and accuracy of data.

The gathering and publication of these statistics is in accordance with Public Law 88-29, "An Act to Promote the Coordination and Development of Effective Programs Relating to Outdoor Recreation" and related legislation. Definitions of terms in use here are given at the end of this report. The definitions are those initially outlined by "A Uniform Method for Measuring and Reporting Recreation Use on the Public Lands and Waters of the United States", unpublished guideline of the Recreation Advisory Council Study Committee Number Two, April 1965.

Footnotes are provided at the end of this report. The footnotes describe conditions at parks which may require important adjustments for certain applications of these data.

National Park Service professionals are rededicated to their fundamental mission as archivists of the Nation's history, providers of educational and leisure time opportunities, and protectors of our resources for future generations.

Timely, reliable, and useful information is fundamental to effective management and planning of the National Park System. This annual report is a general summary of visitation records for the year. Comments or requests for additional statistical information should be addressed to:

Socio-Economic Studies, WASO-TNT
National Park Service
P. O. Box 25287
Denver, CO 80225-0287

(303) 969-6977

TABLE 1. 1991 RECREATION VISITS, AREAS ADMINISTERED, AND AREAS REPORTING RECREATION VISITS IN THE NATIONAL PARK SYSTEM BY CLASSIFICATION.

CLASSIFICATION*	RECREATION VISITS		AREAS	
	NOT REPORTING	REPORTING	ADMINISTERED	REPORTING
INTERNATIONAL HISTORIC SITE			1	0
NATIONAL BATTLEFIELDS	1,612,533		11	9
NATIONAL BATTLEFIELD PARKS	2,168,671		3	3
NATIONAL BATTLEFIELD SITES	NOT REPORTING		1	0
NATIONAL HISTORICAL PARKS	22,617,194		31	28
NATIONAL HISTORIC SITES	16,516,217		70	64
NATIONAL LAKESHORES	4,151,066		4	4
NATIONAL MEMORIALS	13,299,926		26	26
NATIONAL MILITARY PARKS	4,750,255		9	9
NATIONAL MONUMENTS	25,752,855		78	73
NATIONAL PARKS	57,460,610		50	49
NATIONAL PARKWAYS	28,828,545		4	4
NATIONAL PRESERVES	230,867		14	11
NATIONAL RECREATION AREAS	49,781,806		18	17
NATIONAL RIVERS	4,918,783		5	4
NATIONAL SEASHORES	20,264,632		10	10
NATIONAL TRAILS	NOT REPORTING		3	0
NATIONAL WILD AND SCENIC RIVERS	778,469		10	5
PARKS - OTHER	14,708,570		11	10
NATIONAL TOTAL	267,840,999		359	326

* Does not include 31 affiliated areas not reporting public use to the NPS.
 ** Public Use records of the Appalachian NST are kept by the Appalachian Trail Commission.
 *** Parks without national designation include National Capital Park, National Mall, and White House.

TABLE 2. 1991 RECREATION VISITS TO NATIONAL PARK SERVICE AREAS BY NATIONAL PARK SERVICE REGION
(IN THOUSANDS).

	1991	1991	1991		
ALASKA	1,216.8	NORTH ATLANTIC	29,962.6	SOUTHEAST	61,923.1
MID-ATLANTIC	20,992.2	PACIFIC NORTHWEST	8,656.7	SOUTHWEST	13,649.1
MIDWEST	13,513.6	ROCKY MOUNTAIN	29,611.6	WESTERN	56,484.9
NATIONAL CAPITAL	31,830.8				

TABLE 3. 1991 RECREATION VISITS TO NATIONAL PARK SERVICE AREAS BY STATE (IN THOUSANDS).

	1991	1991	1991		
ALABAMA	890.0	LOUISIANA	875.4	OHIO	1,604.6
ALASKA	1,216.8	MAINE	2,475.9	OKLAHOMA	1,453.0
ARIZONA	11,483.1	MARYLAND	3,834.5	OREGON	939.7
ARKANSAS	2,445.9	MASSACHUSETTS	10,087.8	PENNSYLVANIA	8,519.8
CALIFORNIA	36,309.2	MICHIGAN	1,973.2	PUERTO RICO	2,345.3
COLORADO	5,968.6	MINNESOTA	644.3	RHODE ISLAND	107.6
DISTRICT OF COLUMBIA	21,338.6	MISSISSIPPI	6,778.0	SOUTH CAROLINA	752.4
FLORIDA	8,309.2	MISSOURI	5,224.2	SOUTH DAKOTA	4,312.3
GEORGIA	6,865.9	MONTANA	4,219.5	TENNESSEE	7,620.5
GUAM	60.0	NEBRASKA	241.1	TEXAS	4,805.0
HAWAII	4,474.8	NEVADA	6,397.6	UTAH	8,888.3
IDAHO	460.0	NEW HAMPSHIRE	39.8	VIRGINIA	20,847.0
ILLINOIS	509.5	NEW JERSEY	5,113.9	VIRGIN ISLANDS	872.3
INDIANA	2,396.1	NEW MEXICO	2,139.9	WASHINGTON	7,256.9
IOWA	423.8	NEW YORK	15,278.9	WEST VIRGINIA	1,378.8
KANSAS	121.3	NORTH CAROLINA	17,481.1	WISCONSIN	375.4
KENTUCKY	3,770.9	NORTH DAKOTA	512.6	WYOMING	5,400.5

TABLE 4. 1991 VISITS, HOURS, AND VISITOR DAYS TO AREAS ADMINISTERED BY THE NATIONAL PARK SERVICE (IN THOUSANDS).

NATIONAL PARK SYSTEM	1 9 9 1		1 9 9 1		1 9 9 1	
	V I S I T S		H O U R S		D A Y S	
	RECREATION	NON	RECREATION	NON	RECREATION	NON
ABRAHAM LINCOLN BPL NHS	316.9	.0	316.9	.0	26.4	.0
ACADIA NP 4	2,475.9	252.6	13,198.4	252.6	1,099.9	21.0
ADAMS NHS	27.0	.4	20.0	.2	1.7	.0
AGATE FOSSIL BEDS NM	13.9	9.0	17.3	.8	1.4	.1
ALAGNAK WILD RIVER	NOT REPORTING					
ALIBATES FLINT QUARRIES NM	3.8	.0	9.9	.0	.8	.0
ALLEGHENY PORT RR NHS	154.8	1.5	188.5	1.5	15.7	.1
AMERICAN MEMORIAL PARK	AFFILIATED AREA					
AMISTAD NRA	1,215.7	1.1	9,142.8	1.1	761.9	.1
ANDERSONVILLE NHS	151.4	.0	302.8	.0	25.2	.0
ANDREW JOHNSON NHS	82.1	.0	29.2	.0	2.4	.0
ANIACKCHAK NM	1.5	.0	31.5	.1	2.6	.0
ANIACKCHAK PRES	INCLUDED IN ANIACKCHAK NM					
ANTIETAM NB	263.1	.0	693.9	.0	57.8	.0
APOSTLE ISLANDS NL	141.0	.8	750.7	.2	62.6	.0
APPALACHIAN NST	NOT REPORTING					
APPOMATTOX COURT HOUSE NHP	321.7	.0	260.2	.0	21.7	.0
ARCHES NP	705.9	.0	3,507.8	.0	292.3	.0
ARKANSAS POST NMEM	81.4	.0	122.1	.0	10.2	.0
ARLINGTON HOUSE, TREL MEM	483.4	.0	241.7	.0	20.1	.0
ASSATEAGUE ISLAND NS	2,087.5	3.6	18,475.0	3.6	1,539.6	.3
AZTEC RUINS NM	89.2	1.3	133.8	1.8	11.2	.2
BADLANDS NP	1,518.4	12.0	6,120.7	6.0	510.1	.5
BANDELIER NM	345.7	.8	1,519.0	.2	126.6	.0
BENJAMIN FRANKLIN NMEM	AFFILIATED AREA					
BENT'S OLD FORT NHS	47.2	.0	59.0	.0	4.9	.0
BERING LAND BRIDGE NPRES	NOT REPORTING					

TABLE 4. 1991 VISITS, HOURS, AND VISITOR DAYS TO AREAS ADMINISTERED BY THE NATIONAL PARK SERVICE (IN THOUSANDS).
(CONT.)

NATIONAL PARK SYSTEM	1991 VISITS		1991 HOURS		1991 DAYS	
	RECREATION	NON	RECREATION	NON	RECREATION	NON
BIG BEND NP	296.5	2.4	8,945.8	7.1	745.5	.6
BIG CYPRESS NPRES	159.2	.0	454.0	.0	37.8	.0
BIG HOLE NB	54.1	.0	86.3	.0	7.2	.0
BIG SOUTH FORK NRRRA	860.0	.0	5,623.2	.0	468.6	.0
BIG THICKET NPRES	64.1	.0	227.7	.0	19.0	.0
BIGHORN CANYON NRA	481.1	30.8	2,967.3	30.8	247.3	2.6
BISCAIYNE NP 4	488.1	.0	2,069.7	.0	172.5	.0
BLACK CANYON OF GUNNISON NM	316.3	.0	841.8	.0	70.2	.0
BLACKSTONE RIVER VALLEY NHC	AFFILIATED AREA					
BLUE RIDGE PKWY	16,414.3	1,942.3	104,132.0	971.1	8,677.7	80.9
BLUESTONE NSR	NOT REPORTING					
BOOKER T. WASHINGTON NM	20.9	.1	31.8	.0	2.6	.0
BOSTON AFRICAN AMERICAN NHS	232.1	.0	106.3	.0	8.9	.0
BOSTON NHP	2,020.6	48.2	1,770.3	8.2	147.5	.7
BRICES CROSS ROADS NBS	NOT REPORTING					
BRYCE CANYON NP	929.1	395.9	6,858.2	118.8	571.5	9.9
BUCK ISLAND REEF NM	51.5	.0	274.1	.0	22.8	.0
BUFFALO NR	981.8	.0	5,927.3	.0	493.9	.0
CABRILLO NM	1,234.8	81.8	1,728.7	20.4	144.1	1.7
CANAVERAL NS	1,159.0	.0	2,932.3	.0	244.4	.0
CANYON DE CHELLY NM	728.3	995.9	5,608.4	951.1	467.4	79.3
CANYONLANDS NP	339.3	3.4	3,707.7	37.5	309.0	3.1
CAPE COD NS	5,442.4	30.1	10,782.9	180.8	898.6	15.1
CAPE HATTERAS NS	2,098.9	123.7	11,396.4	448.7	949.7	37.4
CAPE KRUSENSTERN NM	2.9	10.2	20.7	67.5	1.7	5.6
CAPE LOOKOUT NS 4	320.2	4.8	2,142.8	14.4	178.6	1.2
CAPITOL REEF NP	618.1	50.8	1,036.7	8.1	86.4	.7

TABLE 4. 1991 VISITS, HOURS, AND VISITOR DAYS TO AREAS ADMINISTERED BY THE NATIONAL PARK SERVICE (IN THOUSANDS).
(CONT.)

	1 9 9 1		1 9 9 1		1 9 9 1	
	V I S I T S	H O U R S	R E C R E A T I O N	R E C R E A T I O N	R E C R E A T I O N	R E C R E A T I O N
NATIONAL PARK SYSTEM						
CAPULIN VOLCANO NM	62.6	89.8	.3	7.5	.0	.0
CARL SANDBURG HOME NHS	65.2	90.0	.0	7.5	.0	.0
CARLSBAD CAVERNS NP	679.5	2,397.8	.0	199.8	.0	.0
CASA GRANDE NM	176.9	150.3	2.2	12.5	.0	.0
CASTILLO de SAN MARCOS NM	794.4	595.8	15.9	49.6	.3	.3
CASTLE CLINTON NM	3,344.1	1,673.2	98.4	139.4	32.5	32.5
CATOCTIN MOUNTAIN PARK	581.4	2,391.0	209.0	199.3	2.0	2.0
CEDAR BREAKS NM	456.0	912.0	13.1	76.0	2.2	2.2
CHACO CULTURE NHP	72.2	991.7	5.3	82.6	.4	.4
CHAMIZAL NMEM	220.3	651.4	6.1	54.3	1.8	1.8
CHANNEL ISLANDS NP	149.3	1,532.4	46.7	127.7	93.5	93.5
CHARLES PINCKNEY NHS						
	NOT REPORTING					
CHATTAHOOCHEE RIVER NRA	1,660.6	6,642.3	.0	553.5	.0	.0
CHESAPEAKE and OHIO CANAL NHP	1,945.2	5,416.9	15.0	451.4	1.2	1.2
CHICAGO PORTAGE NHS						
	AFFILIATED AREA					
CHICKAMAUGA & CHATTANOOGA NMP	1,002.3	1,781.1	7,306.3	1,095.9	148.4	91.3
CHICKASAW NRA	1,453.0	4,788.9	1,373.9	55.0	399.1	4.6
CHIMNEY ROCK NHS						
	AFFILIATED AREA					
CHIRICAHUA NM	83.7	454.3	1.4	37.9	.0	.0
CHRISTIANSTED NHS	110.6	62.3	.0	5.2	.0	.0
CITY of ROCKS NRES						
	NOT REPORTING					
CLARA BARTON NHS	16.6	16.6	.0	1.4	.0	.0
COLONIAL NHP	2,197.9	1,520.9	6,432.4	126.7	268.0	268.0
COLORADO NM	373.0	1,089.8	574.5	90.8	24.1	24.1
CONGAREE SWAMP NM	31.0	78.3	.0	6.5	.0	.0
CONSTITUTION GARDENS						
CORONADO NMEM	61.9	46.5	1.9	3.9	.1	.1
	INCLUDED IN NATIONAL CAPITAL PARKS					

TABLE 4. 1991 VISITS, HOURS, AND VISITOR DAYS TO AREAS ADMINISTERED BY THE NATIONAL PARK SERVICE (IN THOUSANDS).
(CONT.)

	1991 VISITS			1991 HOURS			1991 DAYS		
	RECREATION	NON RECREATION	TOTAL	RECREATION	NON RECREATION	TOTAL	RECREATION	NON RECREATION	TOTAL
NATIONAL PARK SYSTEM									
COULEE DAM NRA	1,771.4	18.0	1,789.4	7,051.0	9.0	7,060.0	587.6	0.8	588.4
COWPENS NB	147.6	0.0	147.6	90.9	0.0	90.9	7.6	0.0	7.6
CRATER LAKE NP	456.9	68.5	525.4	2,623.4	34.3	2,657.7	218.6	2.9	221.5
CRATERS of the MOON NM	217.9	0.0	217.9	667.4	0.0	667.4	55.6	0.0	55.6
CUMBERLAND GAP NHP	951.7	259.6	1,211.3	1,859.3	175.6	2,034.9	154.9	14.6	169.5
CUMBERLAND ISLAND NS	36.5	0.0	36.5	826.5	0.0	826.5	68.9	0.0	68.9
CURECANTI NRA	1,090.9	0.0	1,090.9	5,514.3	0.0	5,514.3	459.5	0.0	459.5
CUYAHOGA VALLEY NRA	1,359.0	9.7	1,368.7	2,806.9	4.8	2,811.7	233.9	4.4	238.3
DAVID BERGER NMEM	AFFILIATED AREA								
DEATH VALLEY NM	743.6	31.0	774.6	7,236.9	46.6	7,283.5	603.1	3.9	607.0
DELAWARE & LEHIGH NC NHC	AFFILIATED AREA								
DELAWARE NSR	INCLUDED IN DELAWARE WATER GAP NRA								
DELAWARE WATER GAP NRA 4	4,275.8	279.7	4,555.5	18,673.9	139.8	18,813.7	1,556.2	11.7	1,567.9
DENALI NP	558.9	838.3	1,397.2	3,313.9	243.2	3,557.1	276.2	20.3	296.5
DENALI PRES	INCLUDED IN DENALI NP								
De SOTO NMEM	181.0	0.0	181.0	299.5	0.0	299.5	25.0	0.0	25.0
DEVILS POSTPILE NM	145.4	0.0	145.4	599.3	0.0	599.3	49.9	0.0	49.9
DEVILS TOWER NM	456.7	2.8	459.5	1,096.1	1.4	1,097.5	91.3	1.1	92.4
DINOSAUR NM	447.8	20.6	468.4	2,026.8	62.6	2,089.4	168.9	5.2	174.1
EBEY'S LANDING NHR	AFFILIATED AREA								
EDGAR ALLAN POE NHS	13.0	0.0	13.0	13.0	0.0	13.0	1.1	0.0	1.1
EDISON NHS	63.2	0.0	63.2	109.6	0.0	109.6	9.1	0.0	9.1
EFFIGY MOUNDS NM	125.7	1.5	127.2	233.5	0.2	233.7	19.5	0.0	19.5
EISENHOWER NHS	109.3	0.0	109.3	221.6	0.0	221.6	18.5	0.0	18.5
ELEANOR ROOSEVELT NHS	77.6	0.0	77.6	116.4	0.0	116.4	9.7	0.0	9.7
EL MALPAIS NM	69.1	0.4	69.5	281.4	1.1	282.5	23.5	0.0	23.5
EL MORRO NM	69.4	14.2	83.6	213.3	4.4	217.7	17.8	0.4	18.2

TABLE 4. 1991 VISITS, HOURS, AND VISITOR DAYS TO AREAS ADMINISTERED BY THE NATIONAL PARK SERVICE (IN THOUSANDS).
(CONT.)

NATIONAL PARK SYSTEM	1 9 9 1			1 9 9 1			1 9 9 1		
	V I S I T S			H O U R S			D A Y S		
	RECREATION	NON RECREATION	AFFILIATED AREA	RECREATION	NON RECREATION	RECREATION	NON RECREATION	RECREATION	NON RECREATION
EUGENE O'NEILL NHS	3.3	.3		8.5	.6	.7			.0
EVERGLADES NP 4	1,292.0	55.6		8,458.3	250.3	704.9			20.9
FATHER MARQUETTE NMEM									
FEDERAL HALL NMEM	179.2	12.3		83.7	27.7	7.0			2.3
FIRE ISLAND NS	763.2	118.2		2,903.3	354.5	241.9			29.5
FLORISSANT FOSSIL BEDS NM	73.1	.0		90.4	.0	7.5			.0
FORD'S THEATRE NHS	853.5	.4		975.9	.7	81.3			.1
FORT BOWIE NHS	8.2	.0		16.3	.0	1.4			.0
FORT CAROLINE NMEM	132.4	.0		132.4	.0	11.0			.0
FORT CLATSOP NMEM	279.8	.3		341.4	.0	28.4			.0
FORT DAVIS NHS	66.7	.3		110.4	.2	9.2			.0
FORT DONELSON NB 4	206.5	556.4		142.0	18.5	11.8			1.5
FORT DUPONT PARK	.0	.0		.0	.0	.0			.0
FORT FREDERICA NM	322.4	1.8		326.7	.4	27.2			.0
FORT JEFFERSON NM	18.2	8.6		464.8	343.4	38.7			28.6
FORT LARAMIE NHS	66.1	.4		99.2	.6	8.3			.0
FORT LARNED NHS	46.8	.0		93.6	.0	7.8			.0
FORT MATANZAS NM	343.9	.0		327.2	.0	27.3			.0
FORT MCHENRY NM & HS	563.0	.7		844.6	.4	70.4			.0
FORT NECESSITY NB	209.4	.1		263.0	.0	21.9			.0
FORT POINT NHS	1,351.5	.0		874.0	.0	72.8			.0
FORT PULASKI NM	373.8	28.8		1,020.7	7.2	85.1			.6
FORT RALEIGH NHS	282.5	1.3		550.4	1.3	45.9			.1
FORT SCOTT NHS	74.5	1.4		111.7	.4	9.3			.0
FORT SMITH NHS	75.7	.0		101.0	.0	8.4			.0
FORT STANWIX NM	57.2	.0		85.8	.0	7.1			.0
FORT SUMTER NM	309.9	.0		354.4	.0	29.5			.0

TABLE 4. 1991 VISITS, HOURS, AND VISITOR DAYS TO AREAS ADMINISTERED BY THE NATIONAL PARK SERVICE (IN THOUSANDS).
(CONT.)

	1991 VISITS		1991 HOURS		1991 DAYS	
	RECREATION	NON RECREATION	RECREATION	NON RECREATION	RECREATION	NON RECREATION
NATIONAL PARK SYSTEM						
FORT UNION NM	22.3	.3	26.3	.0	2.2	.0
FORT UNION TRADING POST NHS	29.9	.7	37.3	.2	3.1	.0
FORT VANCOUVER NHS	245.4	27.6	359.9	1.4	30.0	.1
FORT WASHINGTON PARK	349.7	.0	1,333.4	.0	111.1	.0
FOSSIL BUTTE NM	22.7	.6	34.9	.1	2.9	.0
FREDERICK DOUGLASS NHS	45.5	.0	45.5	.0	3.8	.0
FREDERICK LAW OLDMSTED NHS	4.0	.2	7.9	.5	.7	.0
FRDRCKSBRG & SPTSLVN CNTY BM NHP	471.3	1,390.1	579.9	153.8	48.3	12.8
FRIENDSHIP HILL NHS	13.5	.0	16.1	.0	1.3	.0
GATES of the ARCTIC NP	1.2	1.0	140.5	42.0	11.7	3.5
GATES of the ARCTIC PRES	INCLUDED IN GATES OF THE ARCTIC NP					
GATEWAY NRA	6,643.9	82.0	21,867.4	20.5	1,822.3	1.7
GAULEY RIVER NRA	NOT REPORTING					
GENERAL GRANT NMEM	89.2	33.1	45.0	72.9	3.7	6.1
GEORGE ROGERS CLARK NHP	128.1	.0	170.8	.0	14.2	.0
GEORGE WASHINGTON BPL NM	152.3	3.7	304.6	3.7	25.4	.3
GEORGE WASHINGTON CARVER NM	34.3	.0	44.6	.0	3.7	.0
GEORGE WASHINGTON MEM PKWY	5,004.7	.0	7,177.1	.0	598.1	.0
GETTYSBURG NMP	1,415.8	74.4	4,276.7	12.4	356.4	1.0
GILA CLIFF DWELLINGS NM	53.0	.0	53.0	.0	4.4	.0
GLACIER BAY NP	203.7	2.8	2,945.7	338.1	245.5	28.2
GLACIER BAY PRES	INCLUDED IN GLACIER BAY NP					
GLACIER NP	2,097.0	7.5	17,775.2	64.5	1,481.3	5.4
GLEN CANYON NRA	3,181.1	29.7	68,477.3	348.2	5,706.4	29.0
GLORIA DEI CHURCH NHS	AFFILIATED AREA, INCLUDED IN INDEPENDENCE NHP					
GOLDEN GATE NRA	SUSPENDED. SEE FOOTNOTE 9.					
GOLDEN SPIKE NHS	57.2	206.5	134.4	103.3	11.2	8.6

TABLE 4. 1991 VISITS, HOURS, AND VISITOR DAYS TO AREAS ADMINISTERED BY THE NATIONAL PARK SERVICE (IN THOUSANDS).
(CONT.)

NATIONAL PARK SYSTEM	1 9 9 1			1 9 9 1			1 9 9 1		
	V I S I T S			H O U R S			D A Y S		
	RECREATION	NON RECREATION	AFFILIATED AREA	RECREATION	NON RECREATION	AFFILIATED AREA	RECREATION	NON RECREATION	AFFILIATED AREA
GRAND CANYON NP ⁴	3,886.0	336.4		68,443.9	336.4		5,703.7	28.0	
GRAND PORTAGE NM	67.6	.0		43.3	.0		3.6	.0	
GRAND TETON NP	1,625.8	1,236.4		16,395.8	1,276.2		1,366.3	106.4	
GRANT-KOHRNS RANCH NHS	26.9	.0		33.1	.0		2.8	.0	
GREAT BASIN NP	63.9	1.5		795.9	.8		66.3	.1	
GREAT SAND DUNES NM	295.1	.4		1,120.9	.4		93.4	.0	
GREAT SMOKY MOUNTAINS NP	8,654.5	9,267.0		66,474.5	4,633.5		5,539.5	386.1	
GREENBELT PARK	249.2	10.7		964.0	2.7		80.3	.2	
GREEN SPRINGS HISTORIC DISTRICT			AFFILIATED AREA						
GUADALUPE MOUNTAINS NP	200.4	.0		649.6	.0		54.1	.0	
GUILFORD COURTHOUSE NMP	199.6	3,394.6		125.3	28.3		10.4	2.4	
GULF ISLANDS NS	4,988.0	139.7		15,427.9	414.8		1,285.7	34.6	
HAGERMAN FOSSIL BEDS NM			NOT REPORTING						
HALEAKALA NP	1,228.3	33.0		2,886.6	33.0		240.5	2.8	
HAMILTON GRANGE NMEM	40.5	.8		30.0	1.8		2.5	.1	
HAMPTON NHS	30.1	.6		39.0	.6		3.3	.0	
HARPERS FERRY NHP	489.9	.0		1,959.7	.0		163.3	.0	
HARRY S TRUMAN NHS	115.2	.0		82.6	.0		6.9	.0	
HAWAII VOLCANOES NP	1,238.7	1,337.7		8,276.5	441.4		689.7	36.8	
HERBERT HOOVER NHS	298.1	18.0		298.1	1.2		24.8	.1	
HISTORIC CAMDEN			AFFILIATED AREA						
HOHOKAM PIMA NM			NOT REPORTING						
HOME of FD ROOSEVELT NHS	165.8	.0		358.0	.0		29.8	.0	
HOMESTEAD NM of AMERICA	40.4	.0		42.9	.0		3.6	.0	
HOPEWELL FURNACE NHS	107.2	.6		128.7	.3		10.7	.0	
HORSESHOE BEND NMP	58.5	572.8		131.9	28.6		11.0	2.4	
HOT SPRINGS NP	1,203.9	4,289.7		828.5	429.0		69.0	35.7	

TABLE 4. 1991 VISITS, HOURS, AND VISITOR DAYS TO AREAS ADMINISTERED BY THE NATIONAL PARK SERVICE (IN THOUSANDS).
(CONT.)

	1 9 9 1		1 9 9 1		1 9 9 1	
	V I S I T S	NON	H O U R S	NON	D A Y S	NON
NATIONAL PARK SYSTEM	RECREATION	RECREATION	RECREATION	RECREATION	RECREATION	RECREATION
HOVENWEEP NM	26.9	.2	121.7	.1	10.1	.0
HUBBELL TRADING POST NHS	208.4	4.6	107.7	1.1	9.0	.1
ICE AGE NST		AFFILIATED AREA				
ICE AGE N SCIENTIFIC RESERVE		AFFILIATED AREA				
IDITAROD NHT		AFFILIATED AREA				
ILLINOIS & MICHIGAN CANAL NHC		AFFILIATED AREA				
INDEPENDENCE NHP	3,200.4	.0	4,953.2	.0	412.8	.0
INDIANA DUNES NL	2,058.8	342.5	4,117.6	171.2	343.1	14.3
INTERNATIONAL PEACE GARDEN		AFFILIATED AREA				
ISLE ROYALE NP	22.0	.2	1,371.5	21.0	114.3	1.8
JAMES A. GARFIELD NHS		NOT REPORTING				
JAMESTOWN NHS		AFFILIATED AREA				
JD ROCKEFELLER, JR., MEM PKWY	1,576.8	16.3	2,713.2	4.1	226.1	.3
JEAN LAFITTE NHP & PRES	875.4	449.3	1,605.6	110.5	133.8	9.2
JEFFERSON NATIONAL EXPANSION MEM	2,622.4	184.1	2,622.4	30.7	218.5	2.6
JEWEL CAVE NM	152.3	.4	246.0	.4	20.5	.0
JFK CENTER for the PA	3,401.9	.0	6,563.8	.0	547.0	.0
JIMMY CARTER NHS	34.3	.0	17.1	.0	1.4	.0
JOHN DAY FOSSIL BEDS NM	103.9	.8	132.0	.1	11.0	.0
JOHN FITZGERALD KENNEDY NHS	13.5	.0	6.8	.0	.6	.0
JOHN MUIR NHS	22.7	1.0	40.2	.3	3.4	.0
JOHNSTOWN FLOOD NMEM	154.6	42.1	284.0	1.1	23.7	.1
JOSHUA TREE NM	1,145.5	4.6	16,009.6	10.1	1,334.1	.8
KALAUPAPA NHP		NOT REPORTING				
KALOKO-HONOKOHAU NHP 4	46.8	.0	152.9	.0	12.7	.0
KATMAI NP	41.4	.2	539.7	2.5	45.0	.2
KATMAI PRES		INCLUDED IN KATMAI NP				

TABLE 4. 1991 VISITS, HOURS, AND VISITOR DAYS TO AREAS ADMINISTERED BY THE NATIONAL PARK SERVICE (IN THOUSANDS).
(CONT.)

NATIONAL PARK SYSTEM	1991 VISITS		1991 HOURS		1991 DAYS	
	NON		NON		NON	
	RECREATION	RECREATION	RECREATION	RECREATION	RECREATION	RECREATION
KENAI FJORDS NP	107.0	.9	645.1	6.3	53.8	.5
KENNESAW MOUNTAIN NBP 4	787.4	10,133.6	1,184.8	1,621.4	98.7	135.1
KINGS CANYON NP	1,071.0	3.1	35,557.8	12.6	2,963.1	1.0
KINGS MOUNTAIN NMP	233.9	233.9	205.9	39.0	17.2	3.2
KLONDIKE GOLD RUSH NHP 3	218.8	1.1	246.7	1.9	20.5	.2
KNIFE RIVER INDIAN VILLAGES NHS	13.8	.9	23.1	.4	1.9	.0
KOBUK VALLEY NP 2, 4	2.8	4.8	21.2	40.8	1.8	3.4
LAKE CHELAN NRA	58.1	.0	571.6	.0	47.6	.0
LAKE CLARK NP & PRES	4.1	.1	30.7	3.5	2.6	.3
LAKE MEAD NRA	8,445.0	306.3	81,133.4	1,837.8	6,761.1	153.1
LAKE MEREDITH NRA	1,280.0	.0	4,973.8	.0	414.5	.0
LASSEN VOLCANIC NP 4	463.2	.0	5,455.6	.0	454.6	.0
LAVA BEDS NM	76.2	33.1	260.3	16.5	21.7	1.4
LBJ MEM GROVE on the POTOMAC	660.7	.0	330.3	.0	27.5	.0
LEWIS and CLARK NHT	AFFILIATED AREA					
LINCOLN BOYHOOD NMEM	209.2	16.1	235.3	2.5	19.6	.2
LINCOLN HOME NHS 4	509.5	50.2	453.5	38.9	37.8	3.2
LINCOLN MEMORIAL	1,141.3	.0	570.6	.0	47.6	.0
LONGFELLOW NHS	15.3	.0	15.3	.0	1.3	.0
LITTLE BIGHORN BATTLEFIELD NM 1	292.3	3.0	293.8	1.8	24.5	.1
LOWELL NHP	711.7	.0	987.2	.0	82.3	.0
LOWER SAINT CROIX NSRW	NOT REPORTING					
LYNDON B. JOHNSON NHP	194.2	10.8	545.5	43.2	45.5	3.6
McLOUGHLIN HOUSE NHS	AFFILIATED AREA					
MAGGIE L. WALKER NHS	5.2	.1	2.6	.0	.2	.0
MAMMOTH CAVE NP	2,158.2	173.1	3,987.9	86.5	332.3	7.2
MANASSAS NBP	905.5	.5	679.1	.0	56.6	.0

TABLE 4. 1991 VISITS, HOURS, AND VISITOR DAYS TO AREAS ADMINISTERED BY THE NATIONAL PARK SERVICE (IN THOUSANDS).
(CONT.)

NATIONAL PARK SYSTEM	1 9 9 1		1 9 9 1		1 9 9 1	
	V I S I T S		H O U R S		D A Y S	
	RECREATION	NON RECREATION	RECREATION	NON RECREATION	RECREATION	NON RECREATION
MARTIN LUTHER KING, JR., NHS 4	2,870.6	.0	2,153.3	.0	179.4	.0
MARTIN VAN BUREN NHS	15.4	.8	15.4	.2	1.3	.0
MARY McLEOD BETHUNE CH NHS 8	NOT REPORTING					
MESA VERDE NP	678.1	4.0	6,057.0	24.4	504.7	2.0
MINUTE MAN NHP	769.7	.0	384.9	.0	32.1	.0
MISSISSIPPI NRRRA	NOT REPORTING					
MISSOURI NRR	NOT REPORTING					
MONOCACY NB	NOT REPORTING					
MONTEZUMA CASTLE NM	876.1	.4	866.2	.1	72.2	.0
MOORES CREEK NB	68.5	.0	42.8	.0	3.6	.0
MORMON PIONEER NHT	AFFILIATED AREA					
MORRISTOWN NHP	686.0	.0	1,223.7	.0	102.0	.0
MOUND CITY GROUP NM	42.3	.0	30.5	.0	2.5	.0
MOUNT RAINIER NP	1,549.4	686.2	22,505.6	686.2	1,875.5	57.2
MOUNT RUSHMORE NMEM	2,044.5	637.4	2,691.9	612.5	224.3	51.0
MUIR WOODS NM	1,518.9	6.0	2,023.9	8.0	168.7	.7
NATCHEZ NHP	NOT REPORTING					
NATCHEZ TRACE NST	NOT REPORTING					
NATCHEZ TRACE PKWY 4	5,832.7	6,986.3	23,501.0	6,986.3	1,958.4	582.2
NATIONAL CAPITAL PARKS 3	7,530.4	.0	11,629.6	.0	969.1	.0
NATIONAL PARK OF AMERICA SAMOA	NOT REPORTING					
NATURAL BRIDGES NM	124.6	.8	610.3	3.3	50.9	.3
NAVAJO NM	81.5	26.6	304.8	6.6	25.4	.6
NEW RIVER GORGE NR 4	772.2	1.5	929.0	2.9	77.4	.2
NEZ PERCE NHP	242.1	11.9	461.6	1.2	38.5	.1
NIABRARA WSR 8	NOT REPORTING					
NINETY SIX NHS	30.0	.0	39.3	.0	3.3	.0

TABLE 4. 1991 VISITS, HOURS, AND VISITOR DAYS TO AREAS ADMINISTERED BY THE NATIONAL PARK SERVICE (IN THOUSANDS).
(CONT.)

NATIONAL PARK SYSTEM	1991 VISITS		1991 HOURS		1991 DAYS	
	NON		NON		NON	
	RECREATION	AFFILIATED AREA	RECREATION	AFFILIATED AREA	RECREATION	AFFILIATED AREA
NOATAK NPRES	5.6	5.9	85.7	69.4	7.1	5.8
NORTH CASCADES NP 4	22.8	.0	361.7	.0	30.1	.0
NORTH COUNTRY NST	AFFILIATED AREA					
OBED WILD and SCENIC RIVER 4	86.4	.0	394.7	.0	32.9	.0
OCMULGEE NM	127.8	.0	191.7	.0	16.0	.0
OLYMPIC NP	2,759.7	608.5	14,609.1	204.1	1,217.4	17.0
OREGON CAVES NM	99.1	.5	307.2	1.0	25.6	.1
OREGON NHT	AFFILIATED AREA					
ORGAN PIPE CACTUS NM	228.8	2.4	1,213.9	3.6	101.2	.3
OVERMOUNTAIN VICTORY NHT	AFFILIATED AREA					
OZARK NSRW 4	2,304.8	.0	4,758.7	.0	396.6	.0
PADRE ISLAND NS 4	972.1	1.7	6,492.9	13.6	541.1	1.1
PALO ALTO BATTLEFIELD NHS	NOT REPORTING					
PEA RIDGE NMP	103.0	.0	79.4	.0	6.6	.0
PECOS NHP	47.1	.0	53.0	.0	4.4	.0
PENNSYLVANIA AVENUE NHS	230.6	.0	76.1	.0	6.3	.0
PERRY'S VICTORY & IPM	195.0	.0	148.4	.0	12.4	.0
PETERSBURG NB	293.9	165.2	312.7	41.3	26.1	3.4
PETRIFIED FOREST NP	874.5	13.4	1,341.9	50.3	111.8	4.2
PETROGLYPH NM	NOT REPORTING					
PICTURED ROCKS NL	704.9	1.9	3,453.5	.6	287.8	.1
PINELANDS NRES	AFFILIATED AREA					
PINNACLES NM	192.6	.0	617.0	.0	51.4	.0
PIPE SPRING NM	55.3	.1	58.0	.1	4.8	.0
PIPESTONE NM	120.4	.0	301.1	.0	25.1	.0
PISCATAWAY PARK	164.5	.0	328.9	.0	27.4	.0
POINT REYES NS	2,396.9	25.8	10,760.0	25.8	896.7	2.1

TABLE 4. 1991 VISITS, HOURS, AND VISITOR DAYS TO AREAS ADMINISTERED BY THE NATIONAL PARK SERVICE (IN THOUSANDS).
(CONT.)

	1991 VISITS		1991 HOURS		1991 DAYS	
	RECREATION	NON RECREATION	RECREATION	NON RECREATION	RECREATION	NON RECREATION
NATIONAL PARK SYSTEM						
POTOMAC HERITAGE NST		NOT REPORTING				
POVERTY POINT NM		NOT REPORTING				
PRINCE WILLIAM FOREST PARK	290.7	.5	2,607.6	1.0	217.3	.1
PU'UHONUA O HONAUNAU NHP	401.5	.0	401.5	.0	33.5	.0
PUUKOHOLA HEIAU NHS	70.5	.0	35.3	.0	2.9	.0
RAINBOW BRIDGE NM	258.3	.0	387.5	.0	32.3	.0
RED HILL PATRICK HENRY NMEM		AFFILIATED AREA				
REDWOOD NP	366.3	.0	2,632.9	.0	219.4	.0
RICHMOND NBP	475.8	77.1	332.7	11.7	27.7	1.0
RIO GRANDE WSR	.6	.0	113.1	.0	9.4	.0
ROCK CREEK PARK	2,155.8	12,369.7	3,833.4	6,184.8	319.4	515.4
ROCKY MOUNTAIN NP	2,751.8	152.0	19,956.9	36.4	1,663.1	3.0
ROGER WILLIAMS NMEM 4	107.6	7.9	43.8	1.3	3.7	.1
ROOSEVELT CAMPOBELLO INT PARK		AFFILIATED AREA				
ROSS LAKE NRA 2, 4	298.9	.7	1,894.9	.7	157.9	.1
RUSSELL CAVE NM	20.8	.7	49.0	.9	4.1	.1
SAGAMORE HILL NHS	115.2	.0	172.8	.0	14.4	.0
SAGUARO NM	679.0	1,451.9	890.7	363.0	74.2	30.2
SAINT CROIX ISLAND IHS		NOT REPORTING				
SAINT CROIX NSRW	468.8	.0	7,003.4	.0	583.6	.0
SAINT PAUL'S CHURCH NHS 2	6.0	1.0	9.6	1.3	.8	.1
SAINT-GAUDENS NHS	39.8	.5	58.3	1.0	4.9	.1
SALEM MARITIME NHS	786.9	3.3	346.8	2.1	28.9	.2
SALINAS PUEBLO MISSIONS NM	41.2	.0	68.3	.0	5.7	.0
SAN ANTONIO MISSIONS NHP	290.5	.0	267.1	.0	22.3	.0
SAN FRANCISCO MARITIME NHP	4,317.6	.0	4,481.1	.0	373.4	.0
SAN JUAN ISLAND NHP	359.2	.0	282.4	.0	23.5	.0

TABLE 4. 1991 VISITS, HOURS, AND VISITOR DAYS TO AREAS ADMINISTERED BY THE NATIONAL PARK SERVICE (IN THOUSANDS).
(CONT.)

NATIONAL PARK SYSTEM	1991 VISITS		1991 HOURS		1991 DAYS	
	RECREATION	NON RECREATION	RECREATION	NON RECREATION	RECREATION	NON RECREATION
SAN JUAN NHS	2,345.3	.0	5,206.0	.0	433.8	.0
SANTA FE NHT	AFFILIATED AREA					
SANTA MONICA MOUNTAINS NRA 4	334.3	35.4	1,187.6	36.4	99.0	3.0
SARATOGA NHP	169.9	343.3	284.3	24.3	23.7	2.0
SAUGUS IRON WORKS NHS	47.6	49.6	62.9	4.3	5.2	.4
SCOTTS BLUFF NM	186.8	.0	186.8	.0	15.6	.0
SEQUOIA NP	1,120.3	.4	37,194.7	1.7	3,099.6	.1
SEWALL-BELMONT HOUSE NHS	AFFILIATED AREA					
SHENANDOAH NP	1,939.5	44.7	15,838.5	11.2	1,319.9	.9
SHILOH NMP	401.0	279.7	784.0	55.9	65.3	4.7
SITKA NHP	136.1	4.2	66.4	4.2	5.5	.3
SLEEPING BEAR DUNES NL	1,246.3	.0	6,047.8	.0	504.0	.0
SPRINGFIELD ARMORY NHS	17.0	.0	34.0	.0	2.8	.0
STATUE of LIBERTY NM	4,343.0	.0	13,029.1	.0	1,085.8	.0
STEAMTOWN NHS	91.4	2.4	196.9	.8	16.4	.1
STONES RIVER NB	222.6	.9	178.5	.1	14.9	.0
SUNSET CRATER VOLCANO NM	520.5	10.2	638.2	3.4	53.2	.3
THADDEUS KOSCIUSZKO NMEM	5.8	.0	1.4	.0	.1	.0
THEO ROOSEVELT BPL NHS	13.2	.7	17.5	.6	1.5	.0
THEO ROOSEVELT INAUGURAL NHS	26.9	14.4	40.3	28.7	3.4	2.4
THEO ROOSEVELT ISLAND	50.7	.0	91.2	.0	7.6	.0
THEO ROOSEVELT NP	468.9	6.5	1,326.7	2.2	110.6	.2
THOMAS JEFFERSON MEM	655.4	.0	327.7	.0	27.3	.0
THOMAS STONE NHS	NOT REPORTING					
TIMPANOGOS CAVE NM	104.7	.0	241.4	.0	20.1	.0
TIMUCUAN ECOLOGICAL & HR	NOT REPORTING					
TONTO NM	62.6	.0	77.0	.0	6.4	.0


TABLE 4. 1991 VISITS, HOURS, AND VISITOR DAYS TO AREAS ADMINISTERED BY THE NATIONAL PARK SERVICE (IN THOUSANDS).
(CONT.)

	1 9 9 1		1 9 9 1		1 9 9 1	
	V I S I T S NON	RECREATION	H O U R S NON	RECREATION	D A Y S NON	RECREATION
NATIONAL PARK SYSTEM						
TOURO SYNAGOGUE NHS						
TRAIL of TEARS NHT						
TUMACACORI NHP	58.3	.0	38.8	.0	3.2	.0
TUPELO NB						
TUSKEGEE INSTITUTE NHS	402.5	.0	293.2	.0	24.4	.0
TUZIGOOT NM	136.1	.3	102.1	.1	8.5	.0
NOT REPORTING						
ULYSSES S. GRANT NHS 2	.5	.0	.8	.0	.1	.0
UPPER DELAWARE SRR	222.6	1.5	1,078.3	.4	89.9	.0
USS ARIZONA MEM	1,489.0	8.0	2,977.9	15.9	248.2	1.3
NOT REPORTING						
VALLEY FORGE NHP 4	1,687.2	5,639.9	2,530.9	1,128.0	210.9	94.0
VAN DERBILT MAN'SION NHS	434.8	.0	648.6	.0	54.1	.0
VICKSBURG NMP 4	864.8	.0	1,951.4	.0	162.6	.0
NOT REPORTING						
VIETNAM VETERANS MEM	1,615.9	.0	808.0	.0	67.3	.0
VIRGIN ISLANDS NP	710.2	286.1	4,407.0	453.4	367.3	37.8
VOYAGEURS NP	221.9	19.1	1,651.6	9.5	137.6	.8
NOT REPORTING						
WALNUT CANYON NM	157.1	.5	204.0	.2	17.0	.0
WAR in the PACIFIC NHP	60.0	.5	59.3	.2	4.9	.0
WASHINGTON MONUMENT	1,168.7	.0	1,168.7	.0	97.4	.0
NOT REPORTING						
WEIR FARM NHS						
WHISKEYTOWN-SHASTA-TRINITY NRA 4	1,537.1	7.1	5,623.3	11.9	468.6	1.0
WHITE HOUSE	978.6	.0	713.3	.0	59.4	.0
NOT REPORTING						
WHITE SANDS NM	588.5	2.3	778.1	26.7	64.8	2.2
WHITMAN MISSION NHS	83.9	.9	83.9	.4	7.0	.0
WILLIAM HOWARD TAFT NHS	8.3	.0	8.3	.0	.7	.0
NOT REPORTING						
WILSON'S CREEK NB	146.9	.0	304.9	.0	25.4	.0
WIND CAVE NP	597.1	584.2	618.3	194.5	51.5	16.2
WOLF TRAP FARM PARK FOR THE PA	597.5	1.6	2,043.4	.5	170.3	.0

TABLE 4. 1991 VISITS, HOURS, AND VISITOR DAYS TO AREAS ADMINISTERED BY THE NATIONAL PARK SERVICE (IN THOUSANDS).
(CONT.)

	1 9 9 1		1 9 9 1		1 9 9 1	
	V I S I T S	NON	H O U R S	NON	D A Y S	NON
	RECREATION	RECREATION	RECREATION	RECREATION	RECREATION	RECREATION
NATIONAL PARK SYSTEM						
WOMEN'S RIGHTS NHP	17.3	1.7	20.2	2.3	1.7	.2
WRANGELL-ST. ELIAS NP	39.0	1.5	467.7	17.5	39.0	1.5
WRANGELL-ST. ELIAS PRES	INCLUDED IN WRANGELL-ST. ELIAS NP					
WRIGHT BROTHERS NMEM	461.5	2.2	418.9	1.1	34.9	.1
WUPATKI NM	234.1	6.5	287.6	4.0	24.0	.3
YELLOWSTONE NP	2,920.5	37.3	101,224.6	149.3	8,435.4	12.4
YOSEMITE NP	3,423.1	124.1	92,103.0	3,238.6	7,675.3	269.9
YUCCA HOUSE NM	NOT REPORTING					
YUKON-CHARLEY RIVERS NPRES	2.1	1.8	47.3	38.2	3.9	3.2
ZION NP	2,237.0	266.1	10,423.8	266.1	868.7	22.2
ZUNI-CIBOLA NHP	NOT REPORTING					
NATIONAL PARK SYSTEM	267,841.0	88,027.4	359,016.2	45,378.6	113,251.3	3,781.6
TOTALS						

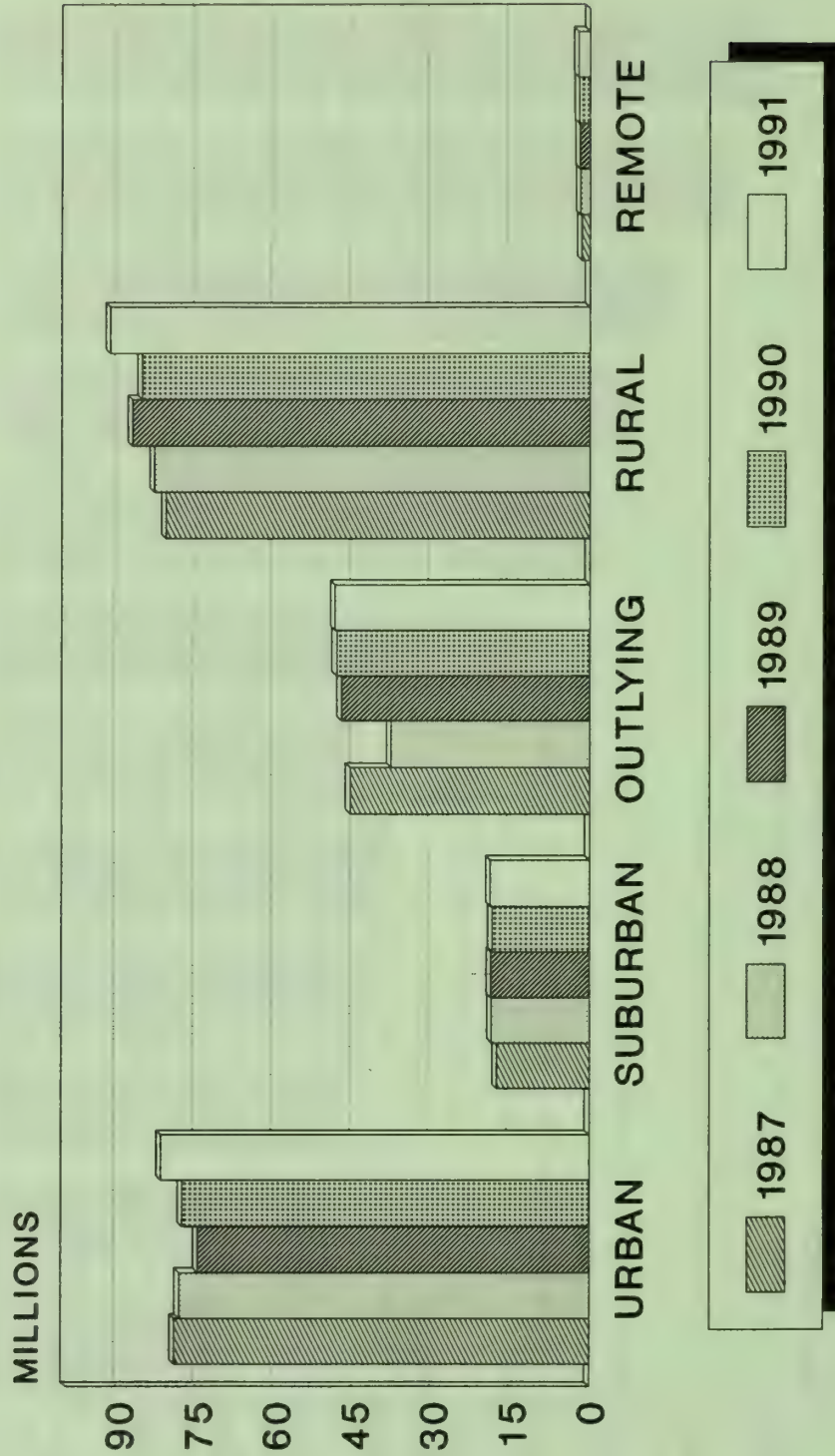
NATIONAL PARK SERVICE RECREATION VISITS *



* ADJUSTED FOR CHANGES IN
COUNTING PROCEDURES

FIGURE 1.

NATIONAL PARK SERVICE RECREATION VISITS * BY LOCATION 1987-91



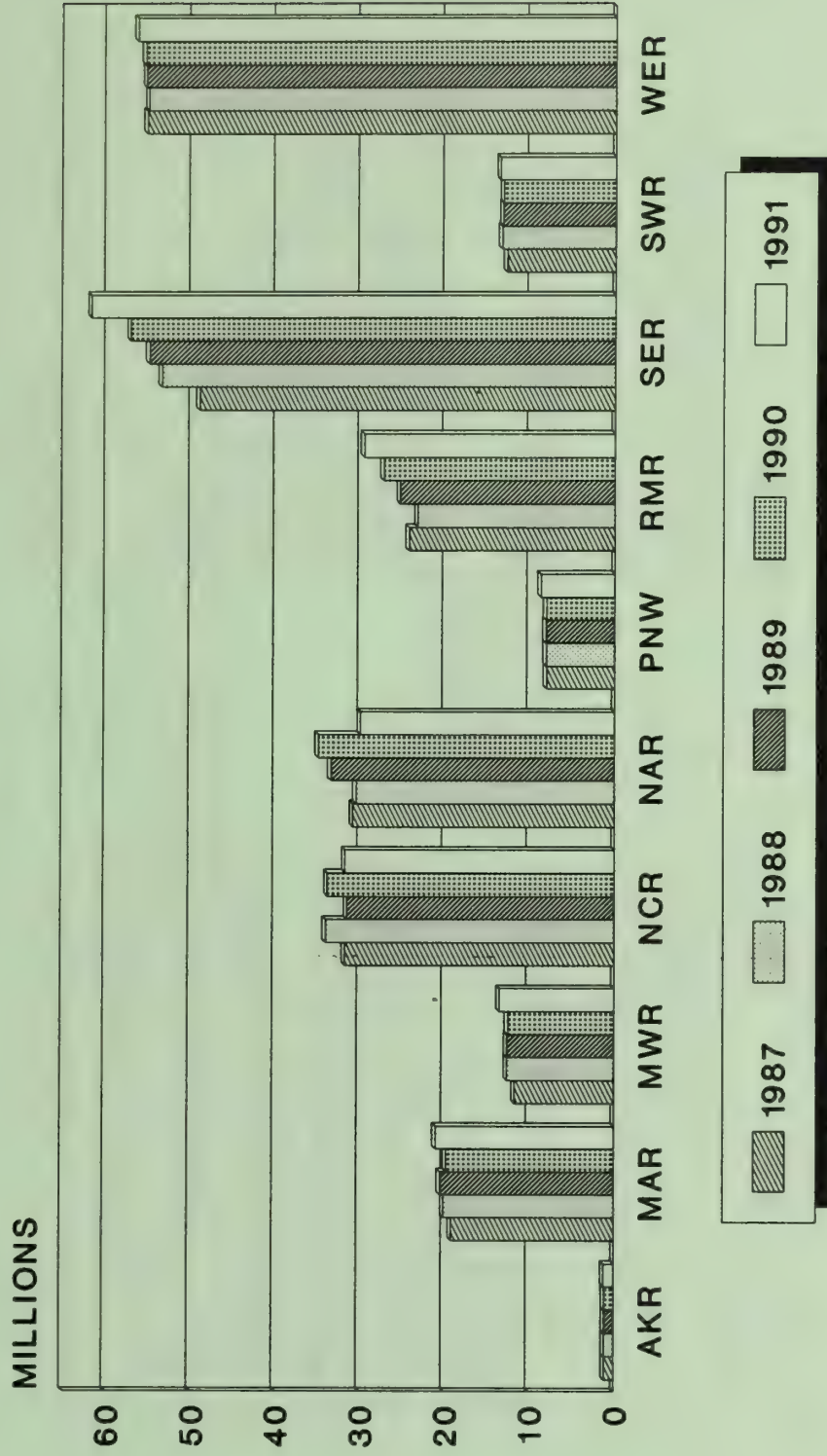
* ADJUSTED FOR CHANGES IN
COUNTING PROCEDURES

FIGURE 2.

NATIONAL PARK SERVICE

RECREATION VISITS *

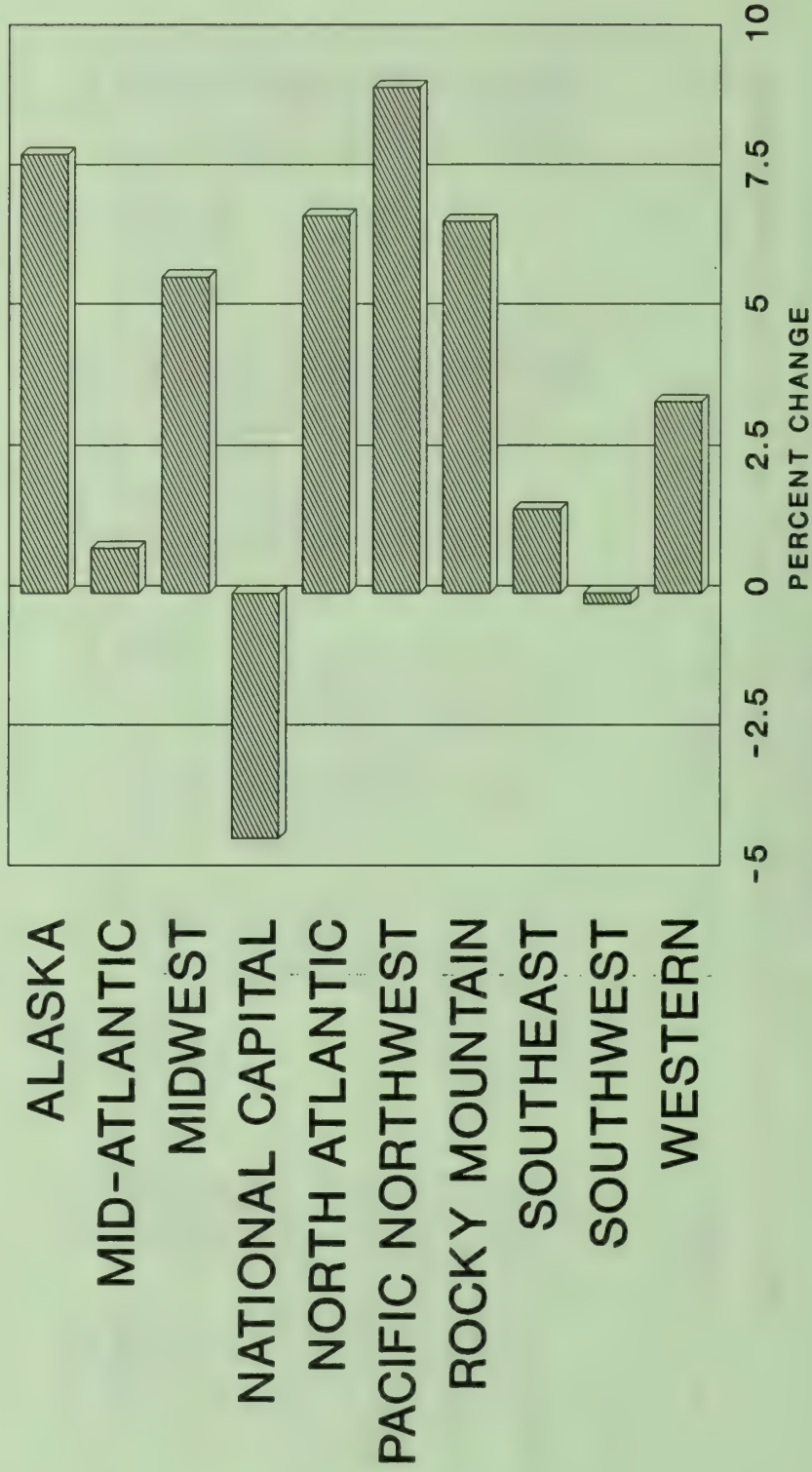
BY NPS REGION 1987-91



* ADJUSTED FOR CHANGES IN COUNTING PROCEDURES

FIGURE 3.

NATIONAL PARK SERVICE RECREATION VISITS * BY NPS REGION ANNUAL PERCENT CHANGE 1990-91



* ADJUSTED FOR CHANGES IN
COUNTING PROCEDURES

FIGURE 4.

NATIONAL PARK SERVICE

RECREATION VISITS TO CIVIL WAR PARKS 1991

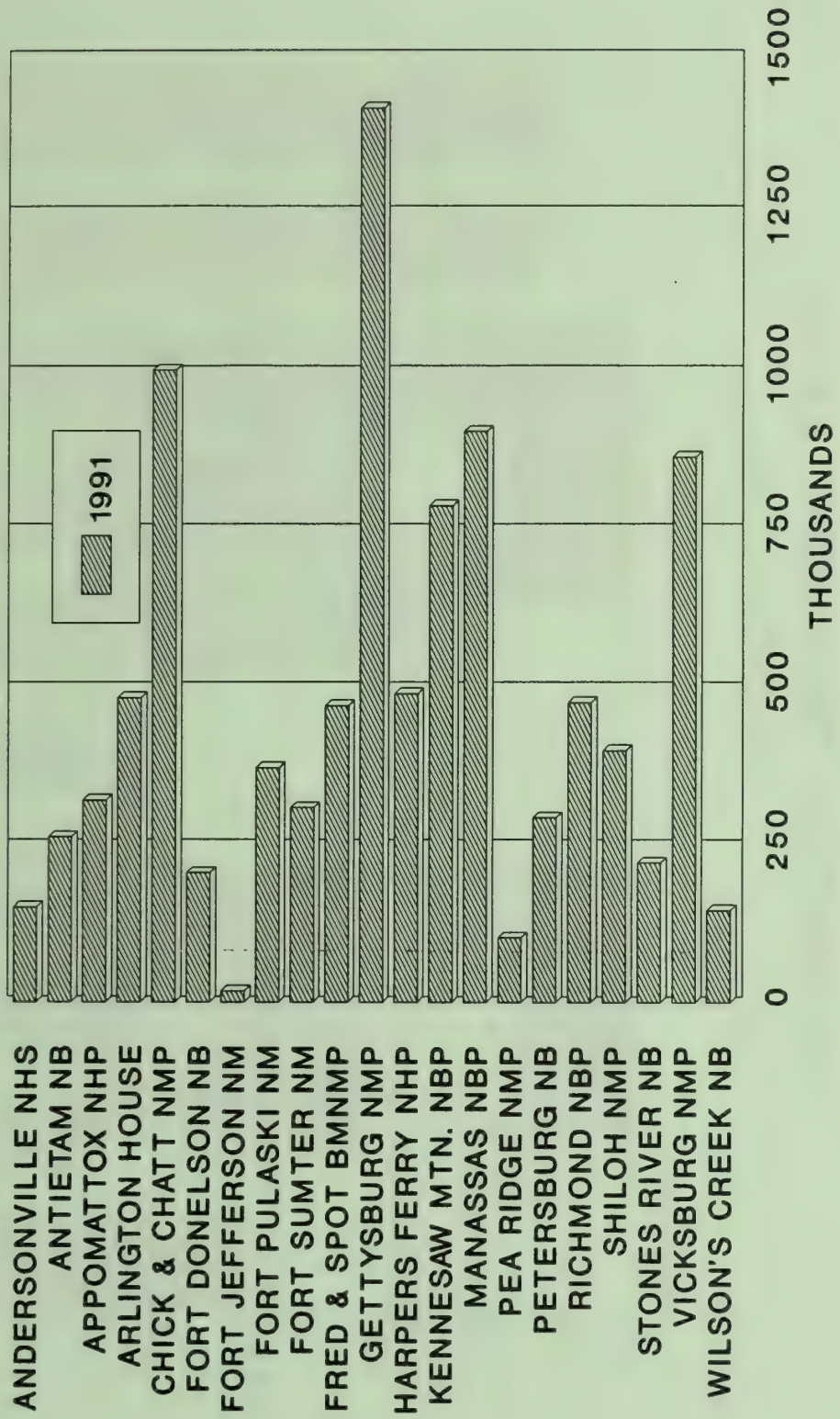


FIGURE 5.

NATIONAL PARK SERVICE RECREATION OVERNIGHT STAYS 1982-91



FIGURE 6.

NATIONAL PARK SERVICE RECREATION OVERNIGHT STAYS BY TYPE OF ACCOMMODATION BY PERCENTAGE 1983 & 1991

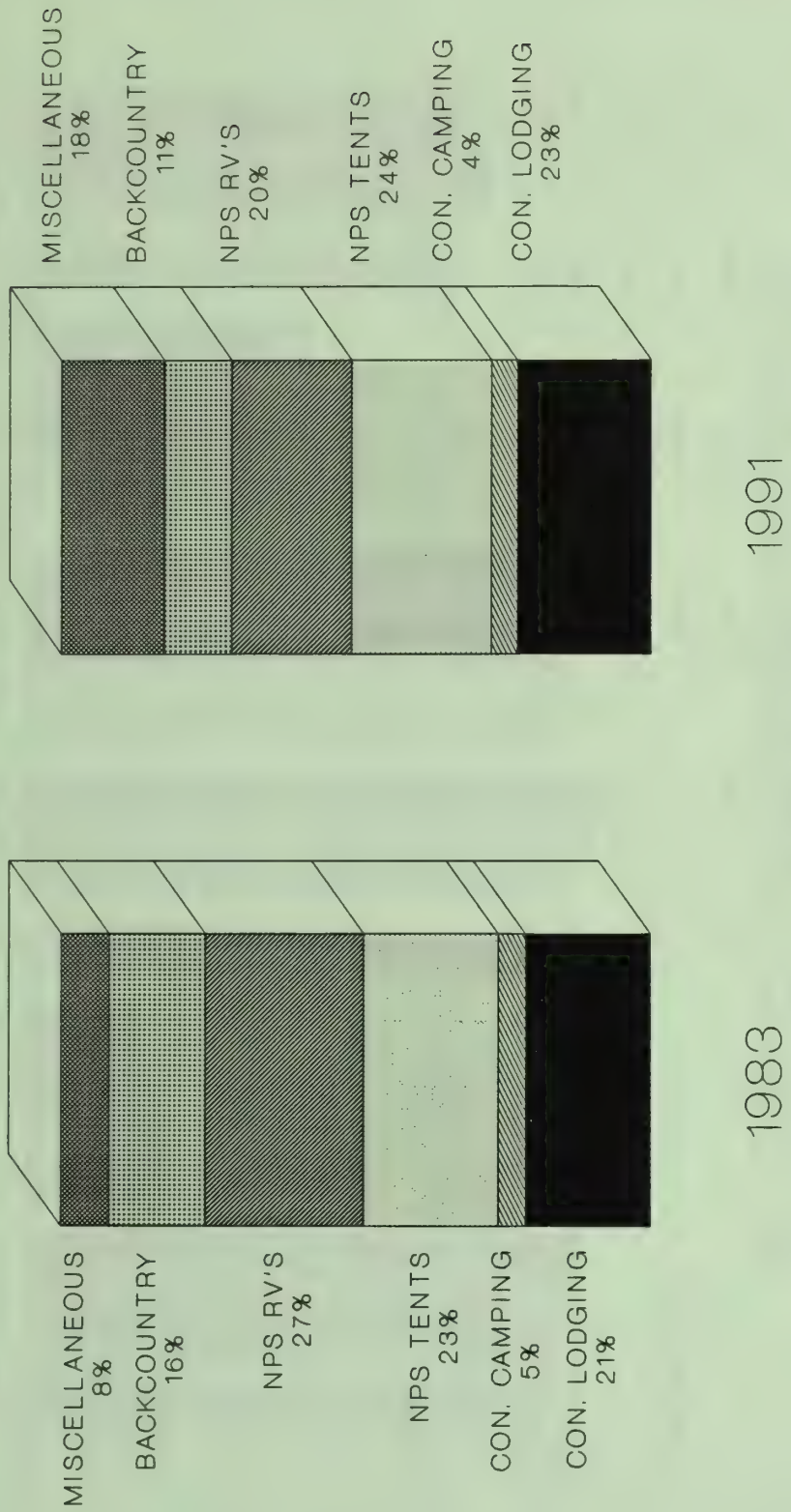


FIGURE 7.

NATIONAL PARK SERVICE RECREATION OVERNIGHT STAYS BY TYPE OF ACCOMMODATION 1987-91

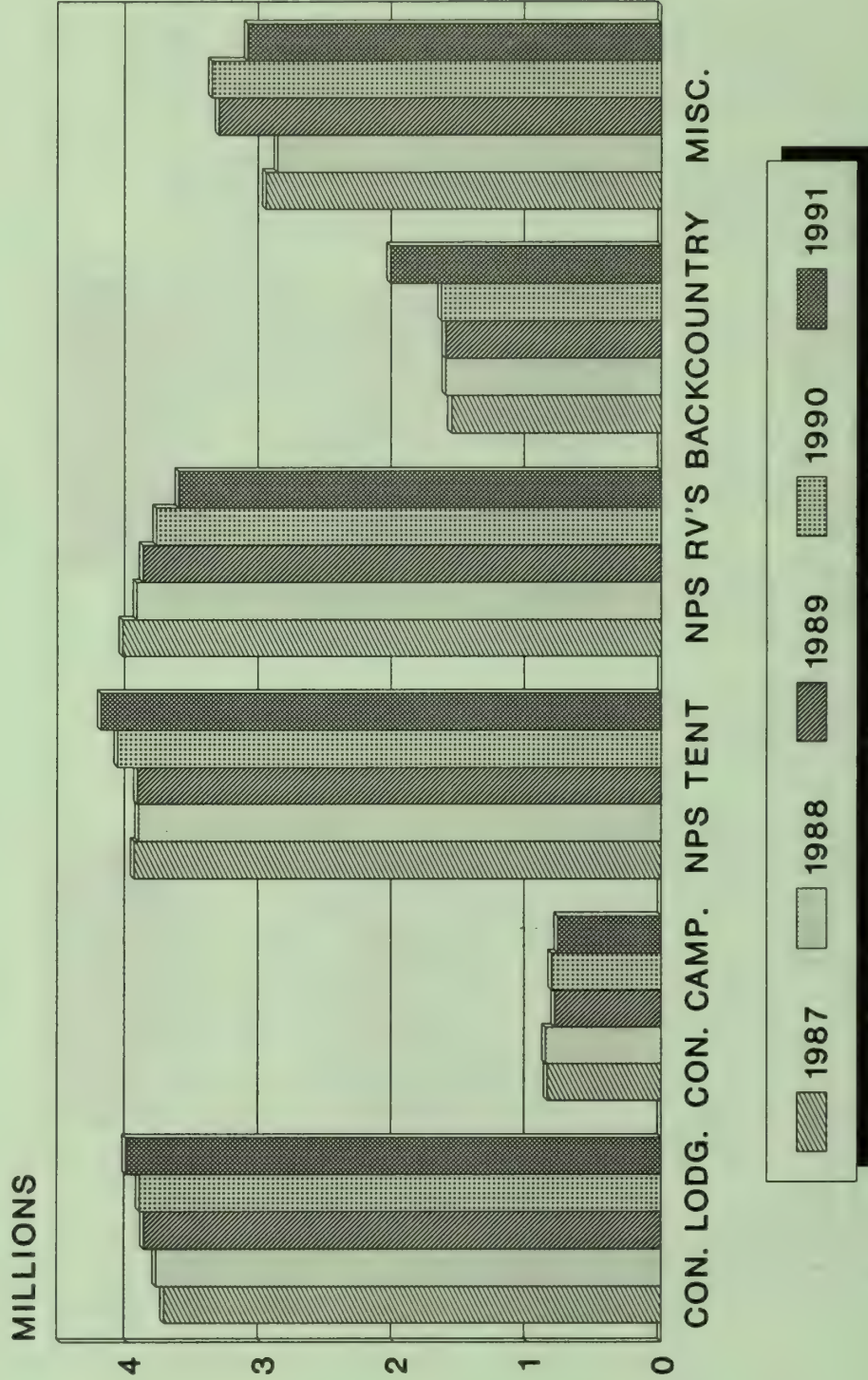


FIGURE 8.

TABLE 5. 1991 OVERNIGHT STAYS IN NATIONAL PARK SERVICE AREAS BY TYPE OF ACCOMMODATION (CONT.).

	CONCESSION		NPS		NPS		NPS		NPS		TOTAL, RECR ONS	NON RECR ONS
	LODGING	CAMPING	TENTS	CAMPGROUND	RV'S	BACK COUNTRY	GROUP & MISC	RECR ONS				
ACADIA NP 4	0	0	140,760	30,222	0	0	9,581	180,563	0			
AMISTAD NRA	0	0	3,981	11,586	0	3,541	3,255	22,363	0			
ANIAKCHAK NM & PRES	0	0	0	0	0	913	0	913	0			
ANTIETAM NB	0	0	0	0	0	0	3,362	3,362	0			
APOSTLE ISLANDS NL	0	0	0	0	0	8,669	17,692	26,361	0			
ARCHES NP	0	0	29,698	17,871	0	2,850	7,835	58,254	0			
ARKANSAS POST NMEM	0	0	0	0	0	0	197	197	0			
ASSATEAGUE ISLAND NS	0	0	24,565	22,358	0	2,444	9,646	59,013	0			
BADLANDS NP	8,112	0	5,602	4,576	0	220	0	18,510	0			
BANDELIER NM	0	0	10,952	7,861	0	3,746	0	22,559	0			
BIG BEND NP	49,206	11,808	63,362	36,662	0	40,476	22,993	224,507	0			
BIG CYPRESS NPRES	0	0	2,897	15,714	0	477	4,790	23,878	0			
BIG HOLE NB	0	0	0	0	0	0	0	0	109			
BIG SOUTH FORK NRRRA	1,847	0	11,416	15,808	0	0	2,867	31,938	0			
BIG THICKET NPRES	0	0	0	0	0	1,565	0	1,565	0			
BIGHORN CANYON NRA	0	0	4,350	10,121	0	946	1,125	16,542	0			
BISCAYNE NP 4	0	0	1,092	0	0	0	8,115	9,207	0			
BLACK CANYON ot GUNNISON NM	0	0	10,069	9,929	0	693	0	20,691	0			
BLUE RIDGE PKWY	62,086	32,015	62,436	72,619	0	4,809	1,294	235,259	0			
BRYCE CANYON NP	45,471	0	54,404	43,384	0	3,452	2,697	149,408	0			
BUCK ISLAND REEF NM	0	0	0	0	0	0	1,796	1,796	0			
BUFFALO NR	7,703	0	53,525	22,490	0	20,595	23,084	127,397	0			
CANAVERAL NS	0	0	0	0	0	965	0	965	0			
CANYON de CHELLY NM	41,992	0	28,515	31,644	0	1,489	2,845	106,485	0			
CANYONLANDS NP	0	0	12,035	4,405	0	67,469	7,609	91,518	951			
CAPE COD NS	4,230	0	0	0	0	0	25,922	30,152	0			
CAPE HATTERAS NS	0	0	91,902	51,556	0	0	11,732	155,190	9,553			

TABLE 5. 1991 OVERNIGHT STAYS IN NATIONAL PARK SERVICE AREAS BY TYPE OF ACCOMMODATION (CONT.).

	CONCESSION		NPS CAMPGROUND		RV'S	NPS BACK COUNTRY	NPS GROUP & MISC	TOTAL RECR ONS	NON RECR ONS
	LODGING	CAMPING	TENTS						
CAPE KRUSENSTERN NM	0	0	0	142	0	0	0	142	161
CAPE LOOKOUT NS 4	21,298	0	0	9,538	0	0	0	30,836	0
CAPITOL REEF NP	0	0	16,965	24,986	2,553	0	0	46,669	0
CARLSBAD CAVERNS NP	0	0	0	161	0	0	0	161	0
CATOCTIN MOUNTAIN PARK	0	0	8,441	1,852	36,087	0	0	46,477	0
CEDAR BREAKS NM	0	0	1,655	1,541	0	0	0	3,196	0
CHACO CULTURE NHP	0	0	23,495	4,908	4,149	0	0	32,552	0
CHANNEL ISLANDS NP	0	0	0	0	1,437	0	0	31,761	22,981
CHESAPEAKE AND OHIO CANAL NHP	0	0	11,334	2,068	27,924	0	0	41,326	0
CHICKAMAUGA & CHATTANOOGA NMP	0	0	0	0	0	0	1,584	1,584	0
CHICKASAW NRA	0	0	35,816	17,290	25,688	0	0	78,794	0
CHIRICAHUA NM	0	0	7,214	7,433	672	0	0	15,319	0
COLORADO NM	0	0	8,353	10,516	88	0	0	18,957	150
CONGAREE SWAMP NM	0	0	0	0	167	0	382	549	0
COULEE DAM NRA	0	0	58,908	90,568	0	0	0	149,476	0
COWPENS NB	0	0	0	0	0	0	69	69	0
CRATER LAKE NP	10,711	39,899	963	0	0	1,775	0	53,348	0
CRATERS of the MOON NM	0	0	6,917	9,024	75	567	0	16,583	0
CUMBERLAND GAP NHP	0	0	2,840	3,508	1,634	1,236	0	9,218	0
CUMBERLAND ISLAND NS	0	0	16,081	0	7,811	0	0	23,892	0
CURECANTI NRA	0	0	15,196	87,716	720	848	0	104,480	0
CUYAHOGA VALLEY NRA	1,352	0	0	0	0	0	2,582	3,934	0
DEATH VALLEY NM	28,008	5,495	67,361	184,757	0	0	2,983	288,604	0
DELAWARE WATER GAP NRA 4	0	6,257	0	0	53,253	18,353	0	77,863	0
DENALI NP & PRES	24,311	0	26,824	35,715	29,798	2,683	0	119,331	0
DEVILS POSTPILE NM	0	0	4,350	1,874	0	0	0	6,224	0
DEVILS TOWER NM	0	0	6,807	8,861	0	0	0	15,668	0

TABLE 5. 1991 OVERNIGHT STAYS IN NATIONAL PARK SERVICE AREAS BY TYPE OF ACCOMMODATION (CONT.).

	CONCESSION		NPS		NPS		NPS		NPS		TOTAL RECR ONS	NON RECR ONS
	LODGING	CAMPING	TENTS	CAMPGROUND	RV'S	BACK COUNTRY	GROUP & MISC	RECR ONS				
DINOSAUR NM	0	0	25,467	16,607	0	24,646	2,378	69,098	0			
EVERGLADES NP	46,268	0	16,330	34,652	0	12,813	2,783	112,846	0			
EL MALPAIS NM	0	0	0	0	0	275	0	275	0			
EL MORRO NM	0	0	2,354	1,667	0	0	358	4,379	0			
FIRE ISLAND NS	0	0	7,825	0	0	0	53,573	61,398	0			
FORT DONELSON NB 4	0	0	0	0	0	0	184	184	0			
FORT JEFFERSON NM	0	0	2,238	0	0	0	24,104	26,342	19,975			
FORT NECESSITY NB	0	0	0	0	0	0	159	159	0			
FORT POINT NHS	0	0	0	0	0	0	1,150	1,150	0			
FORT PULASKI NM	0	0	0	0	0	465	104	569	0			
FORT STANWIX NM	0	0	0	0	0	0	0	0	97			
GATES of the ARCTIC NP & PRES	0	0	0	0	0	5,841	0	5,841	1,167			
GATEWAY NRA	0	0	0	0	0	0	3,769	3,769	0			
GETTYSBURG NMP	0	0	0	0	0	0	25,413	25,413	0			
GLACIER BAY NP & PRES	10,977	0	1,250	0	0	9,657	14,431	36,315	14,004			
GLACIER NP	105,823	0	111,380	121,967	0	22,909	0	362,079	0			
GLEN CANYON NRA	185,027	88,244	102,231	81,068	0	16,902	1,706,150	2,179,622	9,551			
GOLDEN GATE NRA	68,459	0	2,328	0	0	619	44,486	115,892	10,416			
GRAND CANYON NP 4	629,133	43,729	142,087	107,841	0	225,781	37,667	1,186,238	0			
GRAND PORTAGE NM	0	0	0	0	0	116	0	116	0			
GRAND TETON NP	205,409	53,726	126,501	108,226	0	27,114	25,540	546,516	0			
GREAT BASIN NP	0	0	18,688	15,710	0	292	0	34,690	0			
GREAT SAND DUNES NM	0	0	22,570	15,698	0	505	4,952	43,725	0			
GREAT SMOKY MOUNTAINS NP	10,499	0	190,879	170,014	0	77,207	31,153	479,752	0			
GREENBELT PARK	0	0	13,309	11,025	0	0	0	24,334	0			
GUADALUPE MOUNTAINS NP	0	0	10,854	6,426	0	3,069	0	20,349	0			
GUILFORD COURTHOUSE NMP	0	0	0	0	0	0	0	0	51			

TABLE 5. 1991 OVERNIGHT STAYS IN NATIONAL PARK SERVICE AREAS BY TYPE OF ACCOMMODATION (CONT.).

	CONCESSION		CAMPGROUND		NPS BACK COUNTRY	NPS GROUP & MISC	TOTAL RECR ONS	NON RECR ONS
	LODGING	CAMPING	TENTS	RV'S				
GULF ISLANDS NS	0	0	39,881	116,269	8,172	2,566	166,888	21,763
HALEAKALA NP	0	0	16,570	30	3,384	3,978	23,962	0
HAWAII VOLCANOES NP	30,806	0	9,221	328	4,596	66,073	111,024	0
HOT SPRINGS NP	0	0	3,338	6,904	0	0	10,242	0
HOVENWEEP NM	0	0	2,880	1,507	0	0	4,387	0
ISLE ROYALE NP	5,850	1,852	6,902	0	38,148	3,239	55,991	876
JD ROCKEFELLER, JR., MEM PK	27,310	26,050	4,083	0	452	876	58,771	0
JOHN DAY FOSSIL BEDS NM	0	0	0	0	0	951	951	0
JOSHUA TREE NM	0	0	138,444	50,355	6,196	56,578	251,573	0
KATMAI NP & PRES	3,678	0	3,564	0	5,327	0	12,569	56
KENAI FJORDS NP	0	0	712	222	1,098	34	2,066	196
KENNESAW MOUNTAIN NBP 4	0	0	0	0	0	96	96	0
KINGS CANYON NP	30,806	0	116,295	62,776	65,050	0	274,927	0
KINGS MOUNTAIN NMP	0	0	0	0	56	0	56	0
KLONDIKE GOLD RUSH NHP 3	0	0	1,669	997	3,095	0	5,761	0
KNIFE RIVER INDIAN VILLAGES NHS	0	0	0	0	0	0	0	14
KOBUK VALLEY NP	0	0	0	0	243	0	243	518
LAKE CHELAN NRA 1, 4	7,604	0	0	0	5,776	38	13,418	0
LAKE CLARK NP & PRES	0	0	0	0	859	0	859	22
LAKE MEAD NRA	79,468	239,052	112,447	348,070	504,972	166,429	1,450,438	285,430
LAKE MEREDITH NRA	0	0	0	0	13,478	155,665	169,143	0
LASSEN VOLCANIC NP 4	5,402	0	76,683	37,488	8,440	950	128,963	0
LAVA BEDS NM	0	0	3,867	2,301	254	11	6,433	128
MAMMOTH CAVE NP	30,159	0	39,171	29,119	3,331	5,261	107,041	0
MESA VERDE NP	55,536	0	80,923	24,522	0	6,686	167,667	0
MOORES CREEK NB	0	0	0	0	132	0	132	0
MOUNT RAINIER NP	42,862	0	72,678	50,637	35,383	10,623	212,183	0

TABLE 5. 1991 OVERNIGHT STAYS IN NATIONAL PARK SERVICE AREAS BY TYPE OF ACCOMMODATION (CONT.).

	CONCESSION		NPS CAMPGROUND		NPS BACK COUNTRY		NPS GROUP & MISC		TOTAL RECR ONS	NON RECR ONS
	LODGING	CAMPING	TENTS	RV'S	RV'S	COUNTRY	GROUP & MISC	RECR ONS		
NATCHEZ TRACE PKWY 4	0	0	5,808	9,666	0	0	0	0	15,474	0
NATURAL BRIDGES NM	0	0	1,880	1,361	0	0	0	0	3,241	0
NAVAJO NM	0	0	5,524	4,163	449	0	2,567	0	12,703	0
NEW RIVER GORGE NR 4	0	0	709	538	0	0	0	0	1,247	0
NOATAK NPRES	0	0	0	0	3,033	0	0	0	3,033	384
NORTH CASCADES NP 4	0	0	0	0	16,514	0	0	0	16,514	0
OBED WILD and SCENIC RIVER 4	0	0	0	0	0	0	6,892	0	6,892	0
OLYMPIC NP	80,510	14,968	118,191	96,843	77,801	0	1,573	0	389,886	0
OREGON CAVES NM	3,738	0	0	0	0	0	0	0	3,738	0
ORGAN PIPE CACTUS NM	0	0	8,621	44,846	4,072	0	3,888	0	61,427	0
OZARK NSRW 4	4,082	0	106,204	25,744	22,534	0	46,912	0	205,476	0
PADRE ISLAND NS 4	0	0	25,263	41,496	19,773	0	5,504	0	92,036	0
PERRY'S VICTORY & IPM	0	0	0	0	0	0	920	0	920	0
PETRIFIED FOREST NP	0	0	0	0	924	0	0	0	924	503
PICTURED ROCKS NL	0	0	13,689	4,127	11,218	0	0	0	29,034	0
PINNACLES NM	0	0	4,117	606	0	0	0	0	4,723	0
POINT REYES NS	9,023	0	0	0	22,049	0	0	0	31,072	0
PRINCE WILLIAM FOREST PARK	0	21,431	14,860	1,603	222	0	38,778	0	76,894	0
PU'UHONUA o HONAUNAU NHP	0	0	0	0	0	0	1,159	0	1,159	0
REDWOOD NP	5,653	0	2,261	49,304	878	0	8,752	0	66,848	0
RIO GRANDE WSR	0	0	0	0	5,182	0	0	0	5,182	0
ROCKY MOUNTAIN NP	0	0	92,110	72,217	39,172	0	11,892	0	215,391	0
ROSS LAKE NRA 2, 4	13,982	0	23,699	21,040	7,156	0	619	0	66,496	0
SAGUARO NM	0	0	0	0	1,516	0	0	0	1,516	0
SAINT CROIX NSRW	0	0	0	0	33,312	0	0	0	33,312	0
SALINAS PUEBLO MISSIONS NM	0	0	0	0	0	0	74	0	74	0
SAN FRANCISCO MARITIME NHP	0	0	0	0	0	0	5,545	0	5,545	0

TABLE 5. 1991 OVERNIGHT STAYS IN NATIONAL PARK SERVICE AREAS BY TYPE OF ACCOMMODATION (CONT.).

	CONCESSION		NPS		NPS		NPS		TOTAL		NON RECR ONS
	LODGING	CAMPING	TENTS	CAMPGROUND	RV'S	NPS BACK COUNTRY	GROUP & MISC	RECR ONS	RECR ONS		
SANTA MONICA MOUNTAINS NRA ⁴	0	0	4,447	83	75	417		5,022	0		
SEQUOIA NP	126,789	0	134,270	60,445	70,291	0		391,795	0		
SHENANDOAH NP	133,925	0	102,086	63,057	39,130	3,413		341,611	0		
SHILOH NMP	0	0	0	0	0	2,481		2,481	0		
SLEEPING BEAR DUNES NL	0	33,217	21,981	7,992	23,062	0		86,252	0		
THEO ROOSEVELT NP	0	0	9,268	15,506	682	1,732		27,188	0		
VICKSBURG NMP ⁴	0	0	0	0	0	254		254	0		
VIRGIN ISLANDS NP	17,099	18,254	0	0	0	131,119		166,472	20,163		
VOYAGEURS NP	0	0	9,101	0	7,034	25,939		42,074	0		
WHISKEYTOWN-SHASTA-TRINITY NRA ⁴	0	25,908	0	4,503	6,021	20,272		56,704	0		
WHITE SANDS NM	0	0	0	0	1,184	0		1,184	0		
WIND CAVE NP	0	0	8,148	3,507	165	0		11,820	0		
WRANGELL-ST. ELIAS NP & PRES	0	0	0	0	1,681	0		1,681	0		
WUPATKI NM	0	0	0	0	170	0		170	0		
YELLOWSTONE NP	638,242	112,397	257,824	312,592	41,476	13,918		1,376,449	0		
YOSEMITE NP	1,028,088	0	647,698	355,184	121,913	0		2,152,883	0		
YUKON-CHARLEY RIVERS NPRES	0	0	0	0	1,793	0		1,793	234		
ZION NP	64,251	0	130,285	101,314	13,140	15,828		324,818	0		
1991 TOTAL	4,012,785	774,302	4,204,744	3,621,586	2,032,379	3,108,053		17,753,849	419,453		

1991 FOOTNOTES

1. Redesignated in 1991: **Custer Battlefield NM to Little Bighorn Battlefield NM.**
2. The following areas are either reporting for the first time or reporting separately in 1991: **Lake Chelan NRA, North Cascades NP, Ross Lake NRA, Saint Paul's Church NHS, Ulysses S. Grant NHS**
3. The following parks are combined as **National Capital Parks**; breakdown is available: **Constitution Gardens, National Capital Parks - East, National Capital Parks - Central, and President's Park.**
The following parks are combined as **Klondike Gold Rush NHP**; breakdown is available: **Klondike Gold Rush NHP - Alaska and Klondike Gold Rush - Washington.**
4. Due to changes in 1991 counting procedures in one or more types of data reported, the figures for the following require special adjustments to be comparable with earlier data: **Acadia NP, Biscayne NP, Cape Lookout NS, Delaware Water Gap NRA, Everglades NP, Fort Donelson NB, Grand Canyon NP, Kaloko-Honokohau NHP, Kennesaw Mountain NBP, Lake Chelan NRA, Lassen Volcanic NP, Lincoln Home NHS, Martin Luther King, Jr., NHS, Natchez Trace PKWY, New River Gorge NR, North Cascades NP, Obed Wild and Scenic River, Ozark NSRW, Padre Island NS, Roger Williams NMEM, Ross Lake NRA, Santa Monica Mountains NRA, Valley Forge NHP, Vicksburg NMP, Whiskeytown-Shasta-Trinity NRA.**
5. Due to the opening of additional areas, programs, or facilities, the following areas may require special adjustments to be comparable with earlier data: **None in 1991.**
6. Due to partial or temporary closing, the figures for the following areas may require special adjustments to be comparable with earlier data: **None in 1991.**
7. Due to unusual events (anniversaries, civic fairs, significant natural disasters, storm damage, etc.), the following may require special adjustments to be comparable with earlier data: **None in 1991.**
8. New areas named but not reporting: **Mary McLeod Bethune CH NHS, Niabrara WSR.**
9. Reporting data suspended pending completion of studies to verify validity of data for the following areas: **Golden Gate NRA.**

DEFINITIONS

AFFILIATED AREAS. Areas administered in connection with the National Park Service (NPS) which use NPS assistance but are neither federally owned nor directly administered by the NPS.

BACKCOUNTRY. One or more primitive or wilderness areas in a park reached primarily by hiking, boating, or horseback.

CAMPGROUND. An area of land designated and developed for use as a camp.

CATEGORY. NPS areas are categorized by their proximity to population centers in the following manner:

Mixed Area Park - A park located in a mixture of Outlying Area, Rural Area, Suburban Area, and Urban Area.

Outlying Area Park - A park located in a Metropolitan Statistical Area (MSA) of less than one million population.

Remote Area Park - A park located outside of any MSA and requiring special travel arrangements to reach.

Rural Area Park - A park located outside of any MSA and accessible by paved highway, scheduled air or marine transportation service.

Suburban Area Park - A park located outside the central city but still within a MSA of greater than one million population.

Urban Area Park - A park located within the central city of a MSA.

CLASSIFICATION. Designated names for areas administered by the NPS may be found in the publication, The National Parks: Index 1991.

CONCESSIONER. Private company or individual granted the privilege of providing facilities and services considered necessary by the NPS for accommodating visitors.

CONCESSIONER CAMPGROUND. An element of a concessioner operation involving services for overnight camping, land for camping, or equipment for camping.

CONCESSIONER LODGING. An element of a concessioner operation involving facilities for overnight lodging such as hotels, motels, cabins, cottages, trailer villages, and trailer rental.

MISCELLANEOUS OVERNIGHT STAY. Any overnight stay not otherwise defined (sleeping aboard boats, camping in organized groups, and/or any other overnight stays not included in other categories of overnight stays, except inholders which are nonreportable).

MIXED AREA PARK. See Category.

DEFINITIONS (cont.)

NATIONAL PARK SERVICE (NPS). A Department of the Interior (DOI) agency which administers approximately two dozen types of federal land, nationally significant for their scenic, natural, scientific, historical, or archeological interest (see CLASSIFICATION). The agency was established as a Bureau of the DOI by Act of Congress, August 25, 1916. The NPS does not administer National Forests (United States Department of Agriculture/Forest Service), Wildlife Refuges (United States Department of Interior/Fish and Wildlife Service), or a variety of other lands available for public use.

NEGLECTIBLE TRANSIT. A brief, incidental entry into a park by passing traffic (vehicular or pedestrian) using NPS administered grounds, roads, or walkways (See NONREPORTABLE VISITS).

NONRECREATION VISITS. Reportable nonrecreation visits include visits by

- (a) persons going to and from inholdings;
- (b) through traffic;
- (c) trades-people with business in the park;
- (d) government personnel (other than Park Service employees) with business in the park.

NONREPORTABLE VISITS. The entry into the park by NPS employees, their families, concessioner employees, members of cooperating associations, NPS contractors, and service personnel.

OUTLYING AREA PARK. See Category.

OVERNIGHT STAY. One night within a park by a visitor.

RECREATION VEHICLE. Any enclosed vehicle used for camping which is more elaborate than a simple truck or car, such as pickup truck with camper body, pop-up tent trailer, travel trailer, bus, motor coach, mobile home, etc.

RECREATION VISITS. Entries of persons onto lands or waters administered by the NPS for recreation purposes.

REGION. A National Park Service administrative subdivision. The ten National Park Service Regions include the following states:

Alaska (AKR) - Alaska
Mid-Atlantic (MAR) - Delaware, part of Maryland, Pennsylvania, part of Virginia, West Virginia
Midwest (MWR) - Iowa, Illinois, Indiana, Kansas, Michigan, Minnesota, Missouri, Nebraska, Ohio, Wisconsin
National Capital (NCR) - Washington, DC, part of Maryland, part of Virginia

DEFINITIONS (cont.)

North Atlantic (NAR) - Connecticut, Massachusetts, Maine, New Hampshire, New Jersey, New York, Rhode Island, Vermont
Pacific Northwest (PNR) - Idaho, Oregon, Washington
Rocky Mountain (RMR) - part of Arizona, Colorado, Montana, North Dakota, South Dakota, Utah, Wyoming
Southeast (SER) - Alabama, Florida, Georgia, Kentucky, Mississippi, North Carolina, Puerto Rico, South Carolina, Tennessee, Virgin Island
Southwest (SWR) - Arkansas, part of Arizona, Louisiana, New Mexico, Oklahoma, Texas
Western (WER) - part of Arizona, California, Guam, Hawaii, Nevada

REMOTE AREA PARK. See Category.

RURAL AREA PARK. See Category.

SERVICE PERSONNEL. Nonreportable visits include visits by

- (a) Employees of the NPS who are assigned to the park or are visiting the park in connection with their duty assignments;
- (b) NPS contractors, concessionaires, cooperating associations;
- (c) the temporary or permanent members in the households of NPS employees resident in the park.

SUBURBAN AREA PARK. See Category.

URBAN AREA PARK. See Category.

VISIT. The entry of any person, except NPS personnel, onto lands or waters administered by the National Park Service. Visits may occur as recreation visits or nonrecreation visits. Same day reentries, negligible transits, and entries to detached portions of the same park on the same day are considered as a single visit. Such adjustments are made insofar as practicable for noncontiguous parts of the same park. However, visits are reported separately for two contiguous parks.

VISITOR DAY. Twelve visitor hours in a park.

VISITOR HOUR. The presence of one or more persons, excluding NPS personnel, in a park for continuous, intermittent, or simultaneous periods of time aggregating one hour (e.g., one person for one hour, two persons for one-half hour).

MISCELLANEOUS ABBREVIATIONS

BM	"Battlefields Memorial" - Frdrcksbrg & Sptslnv CNTY BM	NHT	"National Historic Trail" - Lewis and Clark NHT
BPL	NMP	NL	"National Lakeshore" - Apostle Islands NL
CH	"Birthplace" - Abraham Lincoln BPL NHS	NM	"National Monument" - Agate Fossil Beds NM
CNTY	"Council House" - Mary McLeod Bethune CH NHS	NMEM	"National Memorial" - Arkansas Post NMEM
CON	"County" - Frdrcksbrg & Sptslnv CNTY BM NMP	NMP	"National Military Park" - Chickamauga and Chattanooga NMP
FD	"Concessioner" - Con. Lodg.	NP	"National Park" - Acadia NP
FRDRCKSBRG	"Franklin D." - Home of FD Roosevelt NHS	NPRES	"National Preserve" - Bering Land Bridge NPRES
HR	FRDRCKSBRG "Fredericksburg" - Frdrcksbrg & Sptslnv CNTY BM	NR	"National River" - Buffalo NR
HS	NMP	NRA	"National Recreation Area" - Amistad NRA
IHS	"Historic Reserve" - Timucuan Ecological and HR	NRES	"National Reserve" - City of Rocks NRES
INT	"Historic Shrine" - Fort McHenry NM and HS	NRR	"National Recreational River" - Missouri NRR
IPM	"International Historic Site" - Saint Croix Island IHS	NRRA	"National River and Recreation Area" - Mississippi NRRA
JD	"International" - Roosevelt Campobello INT PARK	NS	"National Seashore" - Assateague Island NS
JFK	"International Peace Memorial" - Perry's Victory & IPM	NSR	"National Scenic River" - Delaware NSR
LBJ	"John D." - JD Rockefeller, Jr., MEM PKWY	NSRW	"National Scenic Riverways" - Ozark NSRW
LODG	"John F. Kennedy" - JFK Center for the PA	NST	"National Scenic Trail" - Appalachian NST
MEM	"Lyndon Baines Johnson" - LBJ MEM Grove on the Potomac	ONS	"Overnight Stays" - Total RECR ONS
MISC	"Lodging" - Con. Lodg.	ot	"of the" - Black Canyon of Gunnison NM
N	"Memorial" - Arlington House, TREL MEM	PA	"Performing Arts" - JFK Center for the PA
NB	"Miscellaneous" - MISC.	PKWY	"Parkway" - George Washington MEM PKWY
NBP	"National" - Ice Age N Scientific Reserve	PORT	"Portage" - Allegheny PORT RR NHS
NBS	"National Battlefield" - Antietam NB	PRES	"Preserve" - Jean Lafitte NHP and PRES
NC	"National Battlefield Park" - Kennesaw Mountain NBP	REC	"Recreation" - Total REC ONS
NHC	"National Battlefield Site" - Brices Cross Roads NBS	RR	"Railroad" - Allegheny Portage RR NHS
NHP	"Navigation Canal" - Delaware & Lehigh NC NHC	RV'S	"Recreational Vehicle" - NPS Campgrounds RV'S
NHR	"National Heritage Corridor" - Illinois & Michigan Canal NHC	SPTSLVN	"Spotsylvania" - Frdrcksbrg & Sptslnv CNTY BM NMP
NHS	"National Historical Park" - Appomattox Court House NHP	SRR	"Scenic and Recreational River" - Upper Delaware SRR
	"National Historical Reserve" - Ebey's Landing NHR	THEO	"Theodore" - Theo Roosevelt BPL NHS
	"National Historical Site" - Abraham Lincoln BPL NHS	TREL	"The Robert E. Lee" - Arlington House, TREL MEM
		WSR	"Wild and Scenic River" - Rio Grande WSR

UNIVERSITY OF ILLINOIS-URBANA

333.78UN324P1A C001
NATIONAL PARK STATISTICAL ABSTRACT
1991



3 0112 023347716

STATES
ENT OF INTERIOR
PARK SERVICE
K 25287
COLORADO
0287
BUSINESS
PRIVATE USE, \$300

ADDRESS CORRECTION
REQUESTED