

333.18

Un 324 p16
1990

national park service



STATISTICAL ABSTRACT



1990

NOTICE: Return or renew all Library Materials! The *Minimum Fee* for each Lost Book is \$50.00.

The person charging this material is responsible for its return to the library from which it was withdrawn on or before the **Latest Date** stamped below.

Theft, mutilation, and underlining of books are reasons for disciplinary action and may result in dismissal from the University.

To renew call Telephone Center, 333-8400

3-9-92

UNIVERSITY OF ILLINOIS LIBRARY AT URBANA-CHAMPAIGN

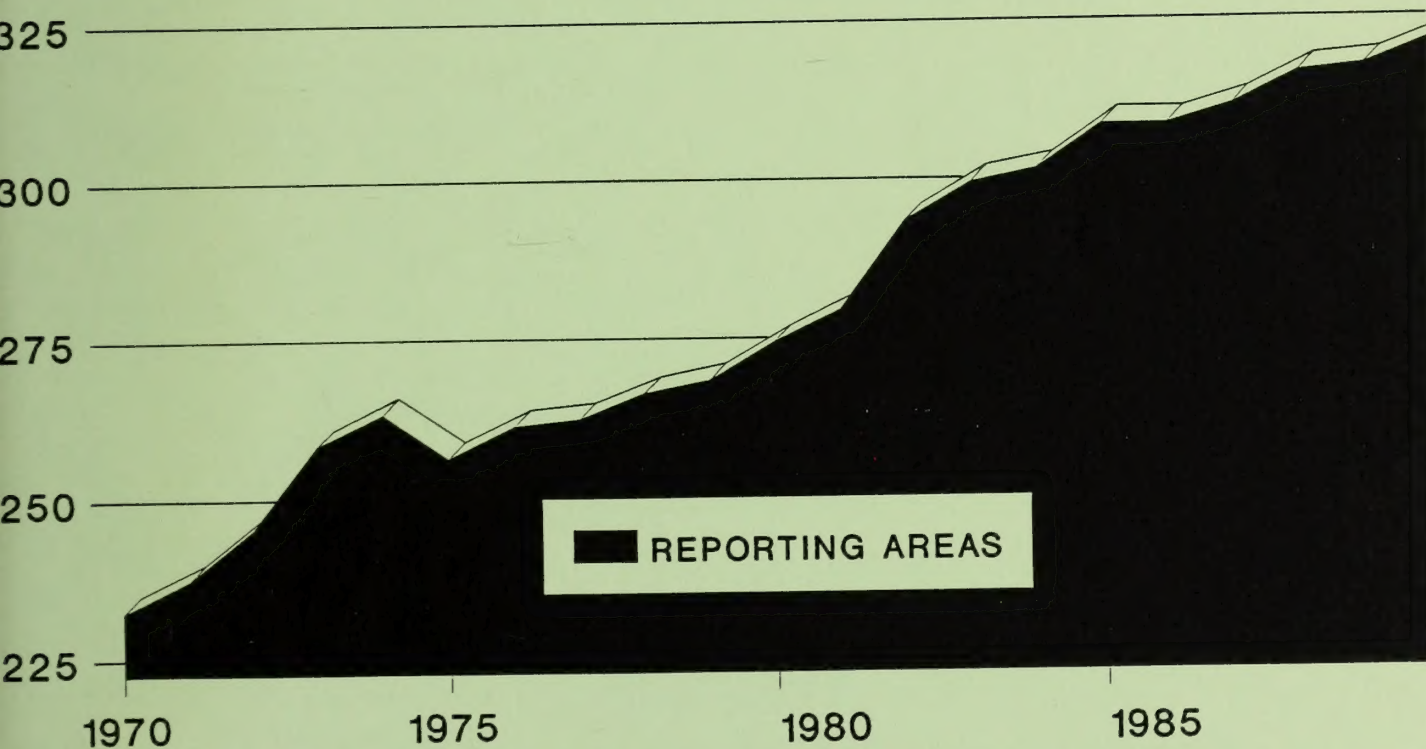
~~XXXXXXXXXXXXXXXXXXXX~~

333.78
Un324p1b
1990

LIBRARY U. OF I. URBANA-CHAMPAIGN

national park service

NATIONAL PARK SERVICE
STATISTICAL ABSTRACT
1990



STATISTICAL ABSTRACT 1990



Rec'd
3/19/92

NATIONAL PARK SERVICE
STATISTICAL ABSTRACT
1990

United States Department of Interior
National Park Service
Socio-Economics Studies
Washington (Denver)

CONTENTS

	PAGE
Contents	i
Illustrations	ii
Introduction	1
Table 1. 1990 Recreation Visits, Acreages, Areas Administered, and Areas Reporting Recreation Visits in the National Park System By Classification	2
Table 2. 1990 Recreation Visits by National Park Service Region	3
Table 3. 1990 Recreation Visits to National Park Service Areas by State.	3
Table 4. 1990 Visits and Visitor Use to Areas Administered by the National Park Service	4
Table 5. 1990 Overnight Stays to National Park Service Areas by Type of Accommodation	30
Footnotes	37
Definitions	38
Miscellaneous Abbreviations	41

ILLUSTRATIONS

FIGURE	TITLE	PAGE
Figure 1.	Recreation Visits, 1980-90	20
Figure 2.	Recreation Visits by Location, 1986-90	21
Figure 3.	Recreation Visits by NPS Region, 1986-90	22
Figure 4.	Recreation Visits by NPS Region, Annual Percent Change, 1989-90	23
Figure 5.	Recreation Visits, Seasonality Changes, 1979-81 versus 1988-90.	24
Figure 6.	Recreation Visits, Percentage of Visits by Percentage of Parks.	25
Figure 7.	Recreation Visits by Civil War Parks, 1990	26
Figure 8.	Recreation Overnight Stays, 1983-90	27
Figure 9.	Recreation Overnight Stays by Type of Accommodation by Percentage, 1983 and 1990	28
Figure 10.	Recreation Overnight Stays by Type of Accommodation, 1983-90. .	29

INTRODUCTION

The National Park Service (NPS) Socio-Economic Studies Division (previously Statistical Office) acknowledges the conscientious efforts of the field staff of the many areas of the National Park System. Without the effort of the park staff to count, record, and report the data summarized here, a statistical report of this quality would not be possible. These public use data are collected and analyzed monthly. A program of park counting procedure audits is conducted to ensure consistency and accuracy of data.

The gathering and publication of these statistics is in accordance with Public Law 88-29, "An Act to Promote the Coordination and Development of Effective Programs Relating to Outdoor Recreation" and related legislation. Definitions of terms in use here are given at the end of this report. The definitions are those initially outlined by "A Uniform Method for Measuring and Reporting Recreation Use on the Public Lands and Waters of the United States", unpublished guideline of the Recreation Advisory Council Study Committee Number Two, April, 1965.

Footnotes are provided at the end of this report. The footnotes describe conditions at parks which may require important adjustments for certain applications of these data.

National Park Service professionals are rededicated to their fundamental mission as archivists of the Nation's history, providers of educational and leisure time opportunities, and protectors of our vast but limited resources for future generations.

Timely, reliable, and useful information is fundamental to effective management and planning of the National Park System. This annual report is a general summary of visitation records for the year. Comments or requests for additional statistical information should be addressed to:

Socio-Economic Studies, WASO-TNT
National Park Service
P. O. Box 25287
Denver, CO 80225-0287

(303) 969-2060
FTS: 327-2060

TABLE 1. 1990 RECREATION VISITS, ACREAGES, AREAS ADMINISTERED, AND AREAS REPORTING RECREATION VISITS IN THE NATIONAL PARK SYSTEM BY CLASSIFICATION.

CLASSIFICATION*	RECREATION VISITS	ACREAGES**	AREAS ADMINISTERED	AREAS REPORTING VISITS
INTERNATIONAL HISTORIC SITE	0	22.19	1	0
NATIONAL BATTLEFIELDS	1,504,750	11,210.68	11	9
NATIONAL BATTLEFIELD PARKS	2,012,949	8,725.30	3	3
NATIONAL BATTLEFIELD SITES	0	.00	1	0
NATIONAL HISTORICAL PARKS	21,762,239	140,436.29	31	28
NATIONAL HISTORIC SITES	14,840,785	18,274.35	69	62
NATIONAL LAKESHORES	3,839,724	227,262.71	4	4
NATIONAL MEMORIALS	13,323,422	7,949.16	26	26
NATIONAL MILITARY PARKS	4,130,256	34,031.37	9	9
NATIONAL MONUMENTS	23,905,923	5,302,748.27	78	73
NATIONAL PARKS	57,610,278	56,376,731.89	50	49
NATIONAL PARKWAYS	29,135,476	168,600.30	4	4
NATIONAL PRESERVES	212,811	9,899,724.64	14	11
NATIONAL RECREATION AREAS	47,073,709	3,507,442.53	18	17
NATIONAL RIVERS	2,550,222	317,340.85	5	4
NATIONAL SEASHORES	19,491,228	596,663.08	10	10
NATIONAL TRAILS	0	.00	3	0
NATIONAL WILD AND SCENIC RIVER	2,093,342	279,322.23	9	5
PARKS - OTHER ***	15,195,714	38,519.23	11	10
<hr/>				
NATIONAL TOTAL	258,682,828	76,935,005.07	357	324

* Does not include 32 affiliated areas not reporting public use to the NPS.

** Acreage as of December 31, 1990.

*** Parks without national designation, includes National Capital Park, National Mall, and White House.

1980 - 1990 Recreation Visits used in
 Table 1 of the 1990 Annual Abstract

YEAR	VISITS	
1980	190,185	155
1981	200,089	590
1982	203,549	939
1983	205,959	668
1984	208,292	545
1985	206,598	438
1986	232,106	998
1987	242,131	231
1988	244,824	299
1989	250,818	870
1990	258,682	828
TA	4,226.6	NEVADA
AL	407.3	NEW HAMPSHIRE
MI	452.9	NEW JERSEY
MI	2,250.0	NEW MEXICO
NA	416.8	NEW YORK
TA	114.7	NORTH CAROLINA
AL	3,447.8	NORTH DAKOTA
AL	6,501.7	UTAH
AR	36.0	VIRGINIA
CA	3,574.4	VIRGIN ISLANDS
CO	2,163.3	WASHINGTON
DI	13,676.8	WEST VIRGINIA
FL	17,440.5	WISCONSIN
GE	505.5	WYOMING
GU	8,323.5	
HAWAII	21,060.6	
IDAHO	798.9	
ILLINOIS	6,754.3	
INDIANA	1,037.3	
IOWA	385.6	
KANSAS	5,153.7	
KENTUCKY		

TABLE 1. 1990 RECREATION SYSTEMS ACREAGE AREAS ADMINISTERED AND AREAS REPORTING RECREATION V:

CLASSIFICATION*

- INTERNATIONAL HISTORIC
- NATIONAL BATTLEFIELDS
- NATIONAL BATTLEFIELD PA
- NATIONAL BATTLEFIELD SI
- NATIONAL HISTORICAL PAR
- NATIONAL HISTORIC SITES
- NATIONAL LAKESHORES
- NATIONAL MEMORIALS
- NATIONAL MILITARY PARKS
- NATIONAL MONUMENTS
- NATIONAL PARKS
- NATIONAL PARKWAYS
- NATIONAL PRESERVES
- NATIONAL RECREATION ARE
- NATIONAL RIVERS
- NATIONAL SEASHORES
- NATIONAL TRAILS
- NATIONAL WILD AND SCENI
- PARKS - OTHER ***

NATIONAL TOTAL

* Does not include 32 affilia
** Acreage as of December 31,
*** Parks without national desi_

TABLE 2. 1990 RECREATION VISITS BY NATIONAL PARK SERVICE REGION (IN THOUSANDS).

	1990	1990	1990
ALASKA	1,127.9	NORTH ATLANTIC	31,053.4
MID-ATLANTIC	18,454.2	PACIFIC NORTHWEST	8,006.9
MIDWEST	12,165.6	ROCKY MOUNTAIN	27,736.3
NATIONAL CAPITAL	33,270.8		
		SOUTHEAST	58,610.6
		SOUTHWEST	13,235.1
		WESTERN	55,022.1

TABLE 3. 1990 RECREATION VISITS TO NATIONAL PARK SERVICE AREAS BY STATE (IN THOUSANDS).

	1990	1990	1990
ALABAMA	907.2	LOUISIANA	948.5
ALASKA	1,127.9	MAINE	5,441.0
ARIZONA	11,165.1	MARYLAND	3,901.5
ARKANSAS	2,317.6	MASSACHUSETTS	10,067.5
CALIFORNIA	35,012.4	MICHIGAN	1,802.3
COLORADO	5,760.9	MINNESOTA	647.1
DISTRICT OF COLUMBIA	22,491.9	MISSISSIPPI	6,153.4
FLORIDA	7,822.5	MISSOURI	4,448.1
GEORGIA	5,344.8	MONTANA	3,978.4
GUAM	61.2	NEBRASKA	224.4
HAWAII	4,226.6	NEVADA	6,501.7
IDAHO	407.3	NEW HAMPSHIRE	36.0
ILLINOIS	452.9	NEW JERSEY	3,574.4
INDIANA	2,250.0	NEW MEXICO	2,163.3
IOWA	416.8	NEW YORK	13,676.8
KANSAS	114.7	NORTH CAROLINA	17,440.5
KENTUCKY	3,447.8	NORTH DAKOTA	505.5
		OHIO	1,423.6
		OKLAHOMA	1,600.6
		OREGON	845.3
		PENNSYLVANIA	7,875.9
		PUERTO RICO	2,404.2
		RHODE ISLAND	20.3
		SOUTH CAROLINA	660.4
		SOUTH DAKOTA	3,721.9
		TENNESSEE	7,226.2
		TEXAS	4,552.7
		UTAH	8,323.5
		VIRGINIA	21,060.6
		VIRGIN ISLANDS	798.9
		WASHINGTON	6,754.3
		WEST VIRGINIA	1,037.3
		WISCONSIN	385.6
		WYOMING	5,153.7

TABLE 4. 1990 VISITS AND VISITOR USE TO AREAS ADMINISTERED BY THE NATIONAL PARK SERVICE (IN THOUSANDS).

NATIONAL PARK SYSTEM	1 9 9 0		1 9 9 0		1 9 9 0	
	V I S I T S	H O U R S	R E C R E A T I O N	R E C R E A T I O N	R E C R E A T I O N	R E C R E A T I O N
			NON	NON	NON	NON
			R E C R E A T I O N	R E C R E A T I O N	R E C R E A T I O N	R E C R E A T I O N
ABRAHAM LINCOLN BPL NHS	307.7	307.7	.0	.0	.0	.0
ACADIA NP ⁹	5,441.0	35,285.7	188.7	94.3	25.6	7.9
ADAMS NHS	20.3	15.2	15.0	7.5	1.3	.6
AGATE FOSSIL BEDS NM ⁷	14.5	18.7	9.0	.8	1.6	.1
ALAGNAK WILD RIVER	NOT REPORTING					
ALIBATES FLINT QUARRIES NM	3.4	8.5	.0	.0	.7	.0
ALLEGHENY PORTAGE RR NHS	131.7	160.6	1.3	1.3	13.4	.1
AMERICAN MEMORIAL PARK	AFFILIATED AREA					
AMISTAD NRA ^{1, 4}	1,306.5	9,801.6	1.1	1.1	816.8	.1
ANDERSONVILLE NHS	131.4	262.8	.0	.0	21.9	.0
ANDREW JOHNSON NHS	71.0	25.6	.0	.0	2.1	.0
ANIAKCHAK NM	1.0	38.9	.1	1.7	3.2	.1
ANIAKCHAK PRES	INCLUDED IN ANIAKCHAK NM					
ANTIETAM NB	217.2	570.5	.0	.0	47.5	.0
APOSTLE ISLANDS NL	141.0	748.9	.9	.2	62.4	.0
APPALACHIAN NST	NOT REPORTING					
APPOMATTOX COURT HOUSE NHP	402.9	325.7	.0	.0	27.1	.0
ARCHES NP	620.7	3,258.2	.0	.0	271.5	.0
ARKANSAS POST NMEM	78.5	117.7	.0	.0	9.8	.0
ARLINGTON HOUSE, TREL MEM	463.5	231.7	.0	.0	19.3	.0
ASSATEAGUE ISLAND NS	2,050.6	18,035.0	3.6	3.6	1,502.9	.3
AZTEC RUINS NM ⁴	80.0	120.1	.8	1.3	10.0	.1
BADLANDS NP	1,326.5	5,566.5	12.0	6.0	463.9	.5
BANDELIER NM	327.9	1,518.3	.8	.2	126.5	.0
BENJAMIN FRANKLIN NMEM	AFFILIATED AREA					

TABLE 4. 1990 VISITS AND VISITOR USE TO AREAS ADMINISTERED BY THE NATIONAL PARK SERVICE (IN THOUSANDS).
(CONT.)

NATIONAL PARK SYSTEM	1990 VISITS		1990 HOURS		1990 DAYS	
	RECREATION	NON RECREATION	RECREATION	NON RECREATION	RECREATION	NON RECREATION
BENT'S OLD FORT NHS	43.2	.0	54.0	.0	4.5	.0
BERING LAND BRIDGE NPRES	NOT REPORTING					
BIG BEND NP	257.4	2.4	8,248.1	7.1	687.3	.6
BIG CYPRESS NPRES	127.8	.0	385.8	.0	32.2	.0
BIG HOLE NB ⁷	43.8	.0	72.2	.0	6.0	.0
BIG SOUTH FORK NRRRA	794.5	.0	5,184.5	.0	432.0	.0
BIG THICKET NPRES ⁴	77.9	.0	282.8	.0	23.6	.0
BIGHORN CANYON NRA	463.3	30.8	2,915.3	30.8	242.9	2.6
BISCAYNE NP	573.4	.0	2,650.0	.0	220.8	.0
BLACK CANYON ot GUNNISON NM	275.3	.0	644.5	.0	53.7	.0
BLACKSTONE RIVER VALLEY NHC	AFFILIATED AREA					
BLUE RIDGE PARKWAY	16,854.6	1,942.3	106,480.9	971.1	8,873.4	80.9
BLUESTONE NSR	NOT REPORTING					
BOOKER T. WASHINGTON NM	25.1	.1	42.5	.0	3.5	.0
BOSTON AFRICAN AMERICAN NHS	194.5	.0	159.1	.0	13.3	.0
BOSTON NHP	2,102.9	47.4	1,923.7	8.1	160.3	.7
BRICES CROSS ROADS NBS	NOT REPORTING					
BRYCE CANYON NP	862.7	350.8	6,488.6	105.2	540.7	8.8
BUCK ISLAND REEF NM	32.3	.1	175.4	.2	14.6	.0
BUFFALO NR ⁴	920.8	.0	5,420.6	.0	451.7	.0
CABRILLO NM	1,386.8	81.9	1,974.8	19.4	164.6	1.6
CANAVERAL NS	1,079.0	.0	2,732.7	.0	227.7	.0
CANYON de CHELLY NM	642.2	909.8	5,021.6	875.3	418.5	72.9
CANYONLANDS NP ⁷	276.8	5.2	3,144.7	54.8	262.1	4.6
CAPE COD NS	5,449.4	30.8	11,058.5	185.0	921.5	15.4

TABLE 4. 1990 VISITS AND VISITOR USE TO AREAS ADMINISTERED BY THE NATIONAL PARK SERVICE (IN THOUSANDS).
(CONT.)

NATIONAL PARK SYSTEM	1 9 9 0		1 9 9 0		1 9 9 0	
	V I S I T S		H O U R S		D A Y S	
	RECREATION	NON RECREATION	RECREATION	NON RECREATION	RECREATION	NON RECREATION
CAPE HATTERAS NS	2,072.7	127.5	10,959.9	475.4	913.3	39.6
CAPE KRUSENSTERN NM	2.9	10.8	20.9	72.2	1.7	6.0
CAPE LOOKOUT NS ⁴	283.1	4.8	1,838.8	14.4	153.2	1.2
CAPITOL REEF NP	562.5	47.3	1,010.3	7.7	84.2	.6
CAPULIN VOLCANO NM	53.9	.3	77.0	.3	6.4	.0
CARL SANDBURG HOME NHS	54.6	.0	75.0	.0	6.3	.0
CARLSBAD CAVERNS NP	747.0	.0	2,456.2	.0	204.7	.0
CASA GRANDE NM	175.0	2.2	147.8	.2	12.3	.0
CASTILLO de SAN MARCOS NM	789.0	15.8	591.8	3.9	49.3	.3
CASTLE CLINTON NM	3,381.6	3.6	1,712.3	3.9	142.7	.3
CATOCTIN MOUNTAIN PARK ⁴	467.8	213.7	2,200.2	24.4	183.3	2.0
CEDAR BREAKS NM	417.3	12.9	834.7	25.9	69.6	2.2
CHACO CULTURE NHP	72.7	5.5	850.2	5.5	70.9	.5
CHAMIZAL NMEM	199.0	6.1	573.3	21.1	47.8	1.8
CHANNEL ISLANDS NP	144.1	45.3	1,520.9	1,088.4	126.7	90.7
CHARLES PINCKNEY NHS	NOT REPORTING					
CHATTAHOOCHEE RIVER NRA	1,763.0	.0	7,051.8	.0	587.7	.0
CHESAPEAKE and OHIO CANAL NHP	1,943.7	22.2	5,507.1	17.7	458.9	1.5
CHICAGO PORTAGE NHS	AFFILIATED AREA					
CHICKAMAUGA & CHATTANOOGA NMP	955.1	6,989.7	1,668.9	1,048.4	139.1	87.4
CHICKASAW NRA ^{4, 6}	1,600.6	1,444.5	5,410.8	57.8	450.9	4.8
CHIMNEY ROCK NHS	AFFILIATED AREA					
CHIRICAHUA NM	78.2	.8	375.4	.3	31.3	.0
CHRISTIANSTED NHS	101.9	.0	54.8	.0	4.6	.0
CITY of ROCKS NRES	NOT REPORTING					

TABLE 4. 1990 VISITS AND VISITOR USE TO AREAS ADMINISTERED BY THE NATIONAL PARK SERVICE (IN THOUSANDS).
(CONT.)

NATIONAL PARK SYSTEM	1990		1990		1990	
	V I S I T S		H O U R S		D A Y S	
	RECREATION	NON RECREATION	RECREATION	NON RECREATION	RECREATION	NON RECREATION
CLARA BARTON NHS	55.5	.0	55.5	.0	4.6	.0
COLONIAL NHP	2,308.4	5,470.7	1,589.6	2,735.4	132.5	227.9
COLORADO NM	369.2	564.2	1,097.0	284.2	91.4	23.7
CONGAREE SWAMP NM	23.2	.0	56.1	.0	4.7	.0
INCLUDED IN NATIONAL CAPITAL PARKS						
CORONADO NMEM	57.0	1.7	42.7	.9	3.6	.1
COULEE DAM NRA ⁴	1,542.5	18.0	6,285.7	9.0	523.8	.8
COWPENS NB	124.9	.0	100.2	.0	8.4	.0
CRATER LAKE NP ⁴	384.9	69.3	2,241.1	34.7	186.8	2.9
CRATERS of the MOON NM ⁴	207.8	.0	607.5	.0	50.6	.0
CUMBERLAND GAP NHP ⁵	897.8	305.1	1,838.9	152.6	153.2	12.7
CUMBERLAND ISLAND NS	36.4	.0	804.4	.0	67.0	.0
CURECANTI NRA	1,102.3	.0	5,422.8	.0	451.9	.0
CUSTER BATTLEFIELD NM	230.9	2.3	232.7	1.2	19.4	.1
CUYAHOGA VALLEY NRA	1,200.6	9.7	2,197.1	4.8	183.1	.4
DAVID BERGER NMEM						
AFFILIATED AREA						
DEATH VALLEY NM	691.0	28.8	7,281.2	43.2	606.8	3.6
DELAWARE & LEHIGH NC NHC						
AFFILIATED AREA						
INCLUDED IN DELAWARE WATER GAP NRA						
DELAWARE NSR	2,330.4	2,702.8	11,586.0	1,664.3	965.5	138.7
DELAWARE WATER GAP NRA ⁴	546.7	1,045.3	4,774.5	274.2	397.9	22.9
DENALI NP	INCLUDED IN DENALI NP					
DENALI PRES	147.7	.0	244.4	.0	20.4	.0
De SOTO NMEM	158.7	.0	642.1	.0	53.5	.0
DEVILS POSTPILE NM	428.9	4.4	1,029.4	2.2	85.8	.2
DEVILS TOWER NM ⁴						

TABLE 4. 1990 VISITS AND VISITOR USE TO AREAS ADMINISTERED BY THE NATIONAL PARK SERVICE (IN THOUSANDS).
(CONT.)

NATIONAL PARK SYSTEM	1 9 9 0 V I S I T S		1 9 9 0 H O U R S		1 9 9 0 D A Y S	
	RECREATION	NON RECREATION	RECREATION	NON RECREATION	RECREATION	NON RECREATION
DINOSAUR NM	450.4	19.0	2,092.8	51.6	174.4	4.3
EBEY'S LANDING NHR	AFFILIATED AREA					
EDGAR ALLAN POE NHS	11.6	.0	11.6	.0	1.0	.0
EDISON NHS	55.9	.0	98.0	.0	8.2	.0
EFFIGY MOUNDS NM	108.5	1.0	214.7	.2	17.9	.0
EISENHOWER NHS	116.9	.0	228.8	.0	19.1	.0
ELEANOR ROOSEVELT NHS	42.8	.0	64.2	.0	5.4	.0
E1 MALPAIS NM	79.0	.5	322.8	.1	26.9	.0
E1 MORRO NM	69.3	14.2	202.2	4.4	16.9	.4
EUGENE O'NEILL NHS 7	3.7	.6	9.1	.7	.8	.1
EVERGLADES NP	957.9	44.2	7,659.8	132.6	638.3	11.0
FATHER MARQUETTE NMEM	AFFILIATED AREA					
FEDERAL HALL NMEM	289.4	4.4	151.0	12.5	12.6	1.0
FIRE ISLAND NS	684.0	123.0	1,830.1	369.0	152.5	30.8
FLORISSANT FOSSIL BEDS NM 4	94.8	.0	273.0	.0	22.8	.0
FORD'S THEATRE NHS	940.4	.4	1,041.8	.8	86.8	.1
FORT BOWIE NHS	7.6	.0	15.2	.0	1.3	.0
FORT CAROLINE NMEM 7	100.9	.0	100.9	.0	8.4	.0
FORT CLATSOP NMEM 4	262.7	.9	333.1	.0	27.8	.0
FORT DAVIS NHS	56.5	.1	92.2	.0	7.7	.0
FORT DONELSON NB	285.7	1,038.4	177.3	16.7	14.8	1.4
FORT FREDERICA NM	304.2	1.8	312.4	.4	26.0	.0
FORT JEFFERSON NM	19.4	8.0	445.1	289.2	37.1	24.1
FORT LARAMIE NHS	66.9	.4	100.3	.6	8.4	.0
FORT LARNED NHS	38.4	.0	76.8	.0	6.4	.0

TABLE 4. 1990 VISITS AND VISITOR USE TO AREAS ADMINISTERED BY THE NATIONAL PARK SERVICE (IN THOUSANDS).
(CONT.)

NATIONAL PARK SYSTEM	1 9 9 0			1 9 9 0			1 9 9 0		
	V I S I T S			H O U R S			D A Y S		
	RECREATION	NON RECREATION	NON RECREATION	RECREATION	NON RECREATION	NON RECREATION	RECREATION	NON RECREATION	NON RECREATION
FORT MATANZAS NM	372.1	.0	.0	352.8	.0	.0	29.4	.0	.0
FORT McHENRY NM & HS	561.8	.7	.4	842.7	.4	.0	70.2	.0	.0
FORT NECESSITY NB	182.1	.1	.0	226.0	.0	.0	18.8	.0	.0
FORT POINT NHS	1,335.9	.0	.0	857.8	.0	.0	71.5	.0	.0
FORT PULASKI NM	342.1	28.8	7.2	919.7	7.2	.0	76.6	.6	.6
FORT RALEIGH NHS	289.4	1.3	1.3	600.2	1.3	.0	50.0	.1	.1
FORT SCOTT NHS	76.3	2.4	.8	114.4	.8	.0	9.5	.1	.1
FORT SMITH NHS	85.2	.0	.0	82.5	.0	.0	6.9	.0	.0
FORT STANWIX NM	53.0	.0	.0	79.5	.0	.0	6.6	.0	.0
FORT SUMTER NM	249.6	.0	.0	287.5	.0	.0	24.0	.0	.0
FORT UNION NM	17.0	.3	.0	20.1	.0	.0	1.7	.0	.0
FORT UNION TRADING POST NHS	32.2	.3	.1	39.7	.1	.0	3.3	.0	.0
FORT VANCOUVER NHS	210.4	20.8	1.0	436.1	1.0	.0	36.3	.1	.1
FORT WASHINGTON PARK	399.5	.0	.0	1,486.8	.0	.0	123.9	.0	.0
FOSSIL BUTTE NM ⁴	26.5	.7	.3	29.3	.3	.0	2.4	.0	.0
FREDERICK DOUGLASS NHS	50.1	.0	.0	50.1	.0	.0	4.2	.0	.0
FREDERICK LAW OLDMSTED NHS	4.1	.2	.6	8.1	.6	.0	.7	.0	.0
FRDRCKSBRG & SPTSLVN CNTY BMNMP	449.0	1,393.3	151.8	551.8	151.8	.0	46.0	12.6	.0
FRIENDSHIP HILL NHS	17.3	.0	.0	22.4	.0	.0	1.9	.0	.0
GATES of the ARCTIC NP	1.0	1.0	37.5	117.7	37.5	.0	9.8	3.1	.0
GATES of the ARCTIC PRESERVE	INCLUDED IN GATES of the ARCTIC NP								
GATEWAY NRA ⁴	5,790.2	81.7	20.4	18,498.9	20.4	.0	1,541.6	1.7	1.7
GAULEY RIVER NRA	NOT REPORTING								
GENERAL GRANT NMEM	83.4	37.4	81.2	42.1	81.2	.0	3.5	6.8	.0
GEORGE ROGERS CLARK NHP	119.8	.0	.0	159.7	.0	.0	13.3	.0	.0

TABLE 4. 1990 VISITS AND VISITOR USE TO AREAS ADMINISTERED BY THE NATIONAL PARK SERVICE (IN THOUSANDS).
(CONT.)

NATIONAL PARK SYSTEM	1990 VISITS		1990 HOURS		1990 DAYS	
	RECREATION	NON RECREATION	RECREATION	NON RECREATION	RECREATION	NON RECREATION
GEORGE WASHINGTON BPL NM	154.1	3.7	308.2	3.7	25.7	.3
GEORGE WASHINGTON CARVER NM	49.2	.0	63.9	.0	5.3	.0
GEORGE WASHINGTON MEM PKWY ⁴	5,329.2	.0	8,408.1	.0	700.7	.0
GETTYSBURG NMP	1,243.6	74.4	3,755.1	12.4	312.9	1.0
GILA CLIFF DWELLINGS NM	52.3	.0	52.3	.0	4.4	.0
GLACIER BAY NP	186.4	5.2	2,578.1	395.4	214.8	32.9
GLACIER BAY PRES	INCLUDED IN GLACIER BAY NP					
GLACIER NP	1,986.7	6.0	16,893.9	52.7	1,407.8	4.4
GLEN CANYON NRA	3,074.2	29.2	72,605.3	330.4	6,050.4	27.5
GLORIA DEI CHURCH NHS	AFFILIATED, INCLUDED IN INDEPENDENCE NHP					
GOLDEN GATE NRA	14,650.2	34.6	41,129.8	277.0	3,427.5	23.1
GOLDEN SPIKE NHS	48.8	179.2	111.4	89.6	9.3	7.5
GRAND CANYON NP	3,776.7	339.6	55,108.9	339.6	4,592.4	28.3
GRAND PORTAGE NM	72.3	.0	46.1	.0	3.8	.0
GRAND TETON NP	1,588.3	1,092.5	17,393.2	1,130.0	1,449.4	94.2
GRANT-KOHR'S RANCH NHS	26.8	.0	32.9	.0	2.7	.0
GREAT BASIN NP	65.0	1.8	962.8	.9	80.2	.1
GREAT SAND DUNES NM	272.1	.4	1,036.4	.4	86.4	.0
GREAT SMOKY MOUNTAINS NP	8,151.8	9,392.5	62,797.7	4,696.2	5,233.1	391.4
GREEN SPRINGS HISTORIC DISTRICT	AFFILIATED AREA					
GREENBELT PARK	301.2	13.2	1,263.3	3.3	105.3	.3
GUADALUPE MOUNTAINS NP	192.9	.0	504.2	.0	42.0	.0
GUILFORD COURTHOUSE NMP ⁴	189.0	2,853.6	117.2	23.8	9.8	2.0
GULF ISLANDS NS	4,873.7	132.8	15,402.1	290.2	1,283.5	24.2
HAGERMAN FOSSIL BEDS NM	NOT REPORTING					

TABLE 4. 1990 VISITS AND VISITOR USE TO AREAS ADMINISTERED BY THE NATIONAL PARK SERVICE (IN THOUSANDS).
(CONT.)

NATIONAL PARK SYSTEM	1990		1990		1990	
	VISITS		HOURS		DAYS	
	RECREATION	NON RECREATION	RECREATION	NON RECREATION	RECREATION	NON RECREATION
HALEAKALA NP	1,260.6	29.3	2,962.4	29.3	246.9	2.4
HAMILTON GRANGE NMEM	27.2	.9	19.8	1.8	1.7	.2
HAMPTON NHS	29.1	.6	38.4	.6	3.2	.1
HARPERS FERRY NHP	542.6	.0	2,170.5	.0	180.9	.0
HARRY S TRUMAN NHS	120.1	.0	83.1	.0	6.9	.0
HAWAII VOLCANOES NP	1,096.8	1,271.3	3,750.8	423.4	312.6	35.3
HERBERT HOOVER NHS	308.3	18.0	308.3	1.2	25.7	.1
HISTORIC CAMDEN	AFFILIATED AREA					
HOHOKAM PIMA NM	NOT REPORTING					
HOME of FD ROOSEVELT NHS	169.5	.0	375.7	.0	31.3	.0
HOMESTEAD NM of AMERICA	38.1	.0	38.8	.0	3.2	.0
HOPEWELL FURNACE NHS	99.2	.6	119.1	.3	9.9	.0
HORSESHOE BEND NMP	98.6	605.9	235.5	30.3	19.6	2.5
HOT SPRINGS NP	1,123.2	4,210.8	760.9	421.1	63.4	35.1
HOVENWEEP NM	27.3	.9	116.9	1.6	9.7	.1
HUBBELL TRADING POST NHS	180.9	4.6	93.5	1.1	7.8	.1
ICE AGE NST	AFFILIATED AREA					
ICE AGE N SCIENTIFIC RESERVE	AFFILIATED AREA					
IDITAROD NHT	AFFILIATED AREA					
ILLINOIS and MICHIGAN CANAL NHC	AFFILIATED AREA					
INDEPENDENCE NHP 4	3,347.2	.0	4,914.2	.0	409.5	.0
INDIANA DUNES NL	1,919.9	348.6	3,839.8	174.3	320.0	14.5
INTERNATIONAL PEACE GARDEN	AFFILIATED AREA					
ISLE ROYALE NP	23.5	.1	1,367.0	17.0	113.9	1.4
JAMES A. GARFIELD NHS	NOT REPORTING					

TABLE 4. 1990 VISITS AND VISITOR USE TO AREAS ADMINISTERED BY THE NATIONAL PARK SERVICE (IN THOUSANDS).
(CONT.)

NATIONAL PARK SYSTEM	1990 VISITS		1990 HOURS		1990 DAYS	
	NON		NON		NON	
	RECREATION	RECREATION	RECREATION	RECREATION	RECREATION	RECREATION
	AFFILIATED AREA					
JAMESTOWN NHS						
JD ROCKEFELLER, JR. MEM PKWY	1,446.4	15.0	2,640.7	3.8	220.1	3.3
JEAN LAFITTE NHP & PRES	948.5	474.9	1,748.1	116.9	145.7	9.7
JEFFERSON NATIONAL EXPANSION	2,382.6	157.0	2,382.6	26.2	198.6	2.2
JEWEL CAVE NM	137.3	.3	216.7	.3	18.1	.0
JFK CENTER for the PA	3,733.5	.0	7,167.2	.0	597.3	.0
JIMMY CARTER NHS	34.8	.0	17.4	.0	1.5	.0
JOHN DAY FOSSIL BEDS NM ⁴	98.4	1.1	95.2	.1	7.9	.0
JOHN FITZGERALD KENNEDY NHS	16.4	.0	8.2	.0	.7	.0
JOHN MUIR NHS	26.2	1.2	40.7	.3	3.4	.0
JOHNSTOWN FLOOD NMEM ^{4, 5}	156.5	42.3	264.0	1.0	22.0	.1
JOSHUA TREE NM	1,022.4	4.0	14,239.8	10.2	1,186.7	.9
KALAUPAPA NHP	NOT REPORTING					
KALOKO-HONOKOHOU NHP ⁵	23.6	.0	11.8	.0	1.0	.0
KATMAI NP	40.8	2.0	550.4	27.6	45.9	2.3
KATMAI PRES	INCLUDED IN KATMAI NP					
KENAI FJORDS NP	66.1	.8	118.4	3.6	9.9	.3
KENNESAW MOUNTAIN NBP	784.3	1,508.9	2,014.6	247.7	167.9	20.6
KINGS CANYON NP	1,062.9	3.9	35,211.3	15.5	2,934.3	1.3
KINGS MOUNTAIN NMP	217.0	217.0	231.4	36.2	19.3	3.0
KLONDIKE GOLD RUSH NHP	193.3	1.6	253.3	2.3	21.1	.2
KNIFE RIVER INDIAN VILLAGES NHS	12.5	1.5	21.9	.6	1.8	.0
KOBUK VALLEY NP	2.6	4.7	19.7	40.7	1.6	3.4
LAKE CHELAN NRA ³	INCLUDED IN NORTH CASCADES NP					
LAKE CLARK NP	10.2	3.8	30.6	8.3	2.6	.7

TABLE 4. 1990 VISITS AND VISITOR USE TO AREAS ADMINISTERED BY THE NATIONAL PARK SERVICE (IN THOUSANDS).
(CONT.)

NATIONAL PARK SYSTEM	1990 VISITS		1990 HOURS		1990 DAYS	
	RECREATION	NON RECREATION	RECREATION	NON RECREATION	RECREATION	NON RECREATION
LAKE CLARK PRES		INCLUDED IN LAKE CLARK NP				
LAKE MEAD NRA	8,582.2	311.3	83,094.2	1,867.6	6,924.5	155.6
LAKE MEREDITH NRA ¹	1,358.8	.0	5,116.1	.0	426.3	.0
LASSEN VOLCANIC NP	460.9	.0	5,978.6	.0	498.2	.0
LAVA BEDS NM	72.6	30.2	323.9	15.1	27.0	1.3
LBJ MEM GROVE on the POTOMAC	615.0	.0	307.5	.0	25.6	.0
LEWIS and CLARK NHT		AFFILIATED AREA				
LINCOLN BOYHOOD NMEM	210.4	15.7	237.5	2.6	19.8	.2
LINCOLN HOME NHS	452.9	5.1	281.3	17.7	23.4	1.5
LINCOLN MEMORIAL	1,265.1	.0	632.5	.0	52.7	.0
LONGFELLOW NHS	15.0	.0	15.0	.0	1.3	.0
LOWELL NHP	728.1	.0	992.5	.0	82.7	.0
LOWER SAINT CROIX NSRW		NOT REPORTING				
LYNDON B. JOHNSON NHP ⁴	193.1	10.8	558.0	43.2	46.5	3.6
McLOUGHLIN HOUSE NHS		AFFILIATED AREA				
MAGGIE L. WALKER NHS	5.9	.1	2.9	.1	.2	.0
MAMMOTH CAVE NP	1,924.5	173.1	3,529.8	86.5	294.1	7.2
MANASSAS NBP	800.0	.5	600.0	.0	50.0	.0
MARTIN LUTHER KING, JR., NHS	1,348.7	.0	1,011.5	.0	84.3	.0
MARTIN VAN BUREN NHS	11.6	.5	11.6	.1	1.0	.0
MARY McLEOD BETHUNE CH NHS		AFFILIATED AREA				
MESA VERDE NP	611.4	13.5	5,604.3	81.2	467.0	6.8
MINUTE MAN NHP	857.2	.0	428.6	.0	35.7	.0
MISSISSIPPI NRRRA		NOT REPORTING				
MISSOURI NRR		NOT REPORTING				

TABLE 4. 1990 VISITS AND VISITOR USE TO AREAS ADMINISTERED BY THE NATIONAL PARK SERVICE (IN THOUSANDS).
(CONT.)

NATIONAL PARK SYSTEM	1990 VISITS		1990 HOURS		1990 DAYS	
	RECREATION	NON RECREATION	RECREATION	NON RECREATION	RECREATION	NON RECREATION
MONOCACY NB	NOT REPORTING					
MONTEZUMA CASTLE NM	852.7	.4	837.3	.1	69.8	.0
MOORES CREEK NB	51.6	.0	32.3	.0	2.7	.0
MORMON PIONEER NHT	AFFILIATED AREA					
MORRISTOWN NHP	705.9	.0	646.3	.0	53.9	.0
MOUND CITY GROUP NM	38.5	.0	33.0	.0	2.7	.0
MOUNT RAINIER NP	1,327.1	609.1	18,214.9	609.1	1,517.9	50.8
MOUNT RUSHMORE NMEM	1,671.7	490.3	2,201.0	163.4	183.4	13.6
MUIR WOODS NM	1,479.7	6.0	1,972.0	8.0	164.3	.7
NATCHEZ NHP	NOT REPORTING					
NATCHET TRACE NST	NOT REPORTING					
NATCHEZ TRACE PKWY 4	5,505.3	6,779.7	22,355.2	6,779.7	1,862.9	565.0
NATIONAL CAPITAL PARKS 3	7,478.2	.0	12,079.8	.0	1,006.7	.0
NATIONAL PARK of AMERICAN SAMOA	NOT REPORTING					
NATURAL BRIDGES NM	102.0	.8	505.8	3.5	42.2	.3
NAVAJO NM	76.8	21.2	286.5	5.3	23.9	.4
NEW RIVER GORGE NR 4	378.0	1.1	725.5	2.2	60.5	.2
NEZ PERCE NHP 5	199.5	11.9	430.0	1.2	35.8	.1
NINETY SIX NHS	45.7	.0	57.2	.0	4.8	.0
NOATAK NPRES	5.1	6.0	80.9	69.3	6.7	5.8
NORTH CASCADES NP 3	456.4	.9	4,001.4	18.6	333.5	1.6
NORTH COUNTRY NST	AFFILIATED AREA					
OBED WILD and SCENIC RIVER 4	104.9	.0	1,065.6	.0	88.8	.0
OCMULGEE NM	122.4	.0	184.4	.0	15.4	.0
OLYMPIC NP	2,794.9	719.2	14,687.9	230.7	1,224.0	19.2

TABLE 4. 1990 VISITS AND VISITOR USE TO AREAS ADMINISTERED BY THE NATIONAL PARK SERVICE (IN THOUSANDS).
(CONT.)

NATIONAL PARK SYSTEM	1990 VISITS		1990 HOURS		1990 DAYS	
	RECREATION	NON RECREATION	RECREATION	NON RECREATION	RECREATION	NON RECREATION
OREGON CAVES NM	99.2	.5	297.5	1.0	24.8	.1
OREGON NHT	AFFILIATED AREA					
ORGAN PIPE CACTUS NM	218.4	2.4	1,227.1	3.6	102.3	.3
OVERMOUNTAIN VICTORY NHT	AFFILIATED AREA					
OZARK NSRW	1,739.6	.0	5,057.7	.0	421.5	.0
PADRE ISLAND NS	593.3	.8	4,035.2	6.7	336.3	.6
PALO ALTO BATTLEFIELD NHS	NOT REPORTING					
PEA RIDGE NMP	110.0	.0	84.7	.0	7.1	.0
PECOS NHP ¹	45.3	.0	53.3	.2	4.4	.0
PENNSYLVANIA AVENUE NHS	214.3	.0	70.7	.0	5.9	.0
PERRY'S VICTORY & IPM	176.9	.0	129.3	.0	10.8	.0
PETERSBURG NB	250.3	103.5	257.0	25.6	21.4	2.1
PETRIFIED FOREST NP	844.6	16.1	1,193.9	60.4	99.5	5.0
PETROGLYPH NM ⁸	NOT REPORTING					
PICTURED ROCKS NL	562.0	1.9	2,095.3	.6	174.6	.1
PINELANDS NRES	AFFILIATED AREA					
PINNACLES NM	214.3	.0	919.5	.0	76.6	.0
PIPE SPRING NM	46.4	.1	49.1	.1	4.1	.0
PIPESTONE NM	106.6	.0	266.6	.0	22.2	.0
PISCATAWAY PARK ⁴	270.0	.0	540.0	.0	45.0	.0
POINT REYES NS	2,369.1	25.8	10,497.5	25.8	874.8	2.1
POTOMAC HERITAGE NST	NOT REPORTING					
POVERTY POINT NM	NOT REPORTING					
PRINCE WILLIAM FOREST PARK	290.5	.5	2,674.0	1.0	222.8	.1
PU'UHONUA o HONAUNAU NHP	392.4	.0	392.4	.0	32.7	.0

TABLE 4. 1990 VISITS AND VISITOR USE TO AREAS ADMINISTERED BY THE NATIONAL PARK SERVICE (IN THOUSANDS).
(CONT.)

NATIONAL PARK SYSTEM	1990 VISITS		1990 HOURS		1990 DAYS	
	RECREATION	NON RECREATION	RECREATION	NON RECREATION	RECREATION	NON RECREATION
PUUKOHLA HEIAU NHS	63.4	.0	31.7	.0	2.6	.0
RAINBOW BRIDGE NM	255.4	.0	383.1	.0	31.9	.0
RED HILL PATRICK HENRY NMEM	AFFILIATED AREA					
REDWOOD NP ⁴	348.5	.0	1,561.1	.0	130.1	.0
RICHMOND NBP	428.7	77.1	289.0	11.7	24.1	1.0
RIO GRANDE WSR	.5	.0	96.0	.0	8.0	.0
ROCK CREEK PARK	2,204.1	12,335.3	3,532.6	6,167.6	294.4	514.0
ROCKY MOUNTAIN NP	2,647.3	153.9	17,978.8	45.5	1,498.2	3.8
ROGER WILLIAMS NMEM	20.3	.2	22.8	.0	1.9	.0
ROOSEVELT CAMPOBELLO INT PARK	AFFILIATED AREA					
ROSS LAKE NRA ³	INCLUDED IN NORTH CASCADES NP					
RUSSELL CAVE NM	23.6	.7	49.3	.2	4.1	.0
SAGAMORE HILL NHS	169.0	.0	253.5	.0	21.1	.0
SAGUARO NM	702.3	1,416.2	853.7	354.0	71.1	29.5
SAINTE CROIX ISLAND IHS	NOT REPORTING					
SAINTE CROIX NSRW	489.3	.0	7,288.3	.0	607.4	.0
SAINTE-GAUDENS NHS	36.0	.0	54.0	.0	4.5	.0
SAINTE PAUL'S CHURCH NHS	NOT REPORTING					
SALEM MARITIME NHS	617.4	3.8	300.2	3.5	25.0	.3
SALINAS PUEBLO MISSIONS NM	36.3	.0	60.9	.0	5.1	.0
SAN ANTONIO MISSIONS NHP ⁴	313.4	.0	288.8	.0	24.1	.0
SAN FRANCISCO MARITIME NHP ⁴	3,088.3	.0	3,178.4	.0	264.9	.0
SAN JUAN ISLAND NHP	247.8	.0	200.6	.0	16.7	.0
SAN JUAN NHS	2,404.2	.0	5,375.6	.0	448.0	.0
SANTA FE NHT	AFFILIATED UNIT					

TABLE 4. 1990 VISITS AND VISITOR USE TO AREAS ADMINISTERED BY THE NATIONAL PARK SERVICE (IN THOUSANDS).
(CONT.)

NATIONAL PARK SYSTEM	1990		1990		1990	
	V I S I T S		H O U R S		D A Y S	
	RECREATION	NON RECREATION	RECREATION	NON RECREATION	RECREATION	NON RECREATION
SANTA MONICA MOUNTAINS NRA ⁴	306.0	30.4	1,088.0	32.9	90.7	2.7
SARATOGA NHP	163.9	338.5	248.2	25.3	20.7	2.1
SAUGUS IRON WORKS NHS ⁶	45.7	43.5	68.5	4.3	5.7	.4
SCOTTS BLUFF NM	171.8	.0	171.8	.0	14.3	.0
SEQUOIA NP	1,063.5	.4	35,067.9	1.7	2,922.3	.1
SEWALL-BELMONT HOUSE NHS	AFFILIATED AREA					
SHENANDOAH NP	1,771.8	42.1	14,321.1	10.5	1,193.4	.9
SHILOH NMP	337.2	256.2	713.0	51.3	59.4	4.3
SITKA NHP	123.7	3.7	60.3	3.7	5.0	.3
SLEEPING BEAR DUNES NL	1,216.9	.0	5,958.3	.0	496.5	.0
SPRINGFIELD ARMORY NHS	16.5	.0	33.1	.0	2.8	.0
STATUE of LIBERTY NM	3,072.2	.0	9,216.6	.0	768.0	.0
STEAMTOWN NHS	120.0	2.6	214.7	.9	17.9	.1
STONES RIVER NB	192.4	.9	155.0	.2	12.9	.0
SUNSET CRATER VOLCANO NM ¹	502.5	10.5	583.3	3.5	48.6	.3
THADDEUS KOSCIUSZKO NMEM	6.4	.0	1.6	.0	.1	.0
THEO ROOSEVELT BPL NHS	11.3	1.1	13.5	1.8	1.1	.1
THEO ROOSEVELT INAUGURAL NHS	38.5	16.6	57.8	33.2	4.8	2.8
THEO ROOSEVELT ISLAND ⁴	42.4	.0	76.4	.0	6.4	.0
THEO ROOSEVELT NP	460.7	6.5	1,314.7	2.2	109.6	.2
THOMAS JEFFERSON MEM	794.1	.0	397.1	.0	33.1	.0
THOMAS STONE NHS	NOT REPORTING					
TIMPANOGOS CAVE NM	114.2	.0	259.7	.0	21.6	.0
TIMUCUAN ECOLOGICAL & HR ⁶	NOT REPORTING					
TONTO NM	45.5	.0	57.5	.0	4.8	.0


TABLE 4. 1990 VISITS AND VISITOR USE TO AREAS ADMINISTERED BY THE NATIONAL PARK SERVICE (IN THOUSANDS).
(CONT.)

NATIONAL PARK SYSTEM	1990 VISITS		1990 HOURS		1990 DAYS	
	RECREATION	NON RECREATION	RECREATION	NON RECREATION	RECREATION	NON RECREATION
TOURO SYNAGOGUE NHS						
TRAIL of TEARS NHT		AFFILIATED AREA				
TUMACACORI NHP 1	63.9	AFFILIATED AREA	42.6	.0	3.6	.0
TUPELO NB		NOT REPORTING				
TUSKEGEE INSTITUTE NHS	399.7	.0	290.2	.0	24.2	.0
TUZIGOOT NM	118.4	.4	88.8	.1	7.4	.0
ULYSSES S. GRANT NHS		NOT REPORTING				
UPPER DELAWARE SRR	215.9	1.7	1,070.7	.4	89.2	.0
USS ARIZONA MEM	1,389.8	79.9	2,692.0	160.1	224.3	13.3
VALLEY FORGE NHP 4	1,659.4	5,248.8	2,513.9	1,049.8	209.5	87.5
VANDERBILT MANSION NHS	723.5	.0	916.3	.0	76.4	.0
VICKSBURG NMP	530.7	56.0	567.9	9.3	47.3	.8
VIETNAM VETERANS MEM	1,956.9	.0	978.5	.0	81.5	.0
VIRGIN ISLANDS NP	664.7	286.5	4,374.6	450.9	364.6	37.6
VOYAGEURS NP	223.6	20.3	1,751.7	10.1	146.0	.8
WALNUT CANYON NM	134.4	.5	181.2	.2	15.1	.0
WAR in the PACIFIC NHP	61.2	.3	54.3	.2	4.5	.0
WASHINGTON MONUMENT	1,245.5	.0	1,245.5	.0	103.8	.0
WEIR FARM NHS 8		NOT REPORTING				
WHISKEYTOWN-SHASTA-TRINITY NRA	2,002.9	6.7	6,908.7	11.7	575.7	1.0
WHITE HOUSE	1,090.4	.0	772.3	.0	64.4	.0
WHITE SANDS NM	582.5	.5	720.9	6.0	60.1	.5
WHITMAN MISSION NHS	85.3	.9	85.3	.4	7.1	.0
WILLIAM HOWARD TAFT NHS	7.6	.0	7.5	.0	.6	.0
WILSON'S CREEK NB 4	156.7	.0	321.5	.0	26.8	.0

TABLE 4. 1990 VISITS AND VISITOR USE TO AREAS ADMINISTERED BY THE NATIONAL PARK SERVICE (IN THOUSANDS).
(CONT.)

NATIONAL PARK SYSTEM	1990 VISITS		1990 HOURS		1990 DAYS	
	RECREATION	NON RECREATION	RECREATION	NON RECREATION	RECREATION	NON RECREATION
WIND CAVE NP	586.5	583.2	551.8	194.1	46.0	16.2
WOLF TRAP FARM PARK for the PA 4	560.3	6.1	2,886.3	12.1	240.5	1.0
WOMEN'S RIGHTS NHP	15.9	.7	31.7	1.3	2.6	.1
WRANGELL-ST. ELIAS NP	36.0	1.4	431.8	16.3	36.0	1.4
WRANGELL-ST. ELIAS PRES	INCLUDED IN WRANGELL-ST. ELIAS NP					
WRIGHT BROTHERS NMEM	463.5	2.2	427.1	1.1	35.6	.1
WUPATKI NM	250.0	6.5	284.4	4.0	23.7	.3
YELLOWSTONE NP	2,823.6	33.5	98,136.6	134.1	8,178.0	11.2
YOSEMITE NP	3,124.9	112.9	83,979.3	2,879.8	6,998.3	240.0
YUCCA HOUSE NM	NOT REPORTING					
YUKON-CHARLEY RIVERS NPRES 5	2.0	2.5	35.6	50.7	3.0	4.2
ZION NP	2,102.4	240.2	9,892.0	240.2	824.3	20.0
ZUNI-CIBOLA NHP	NOT REPORTING					
NATIONAL PARK SYSTEM TOTALS	258,682.8	79,517.4	1,318,355.0	43,036.6	109,862.9	3,586.4

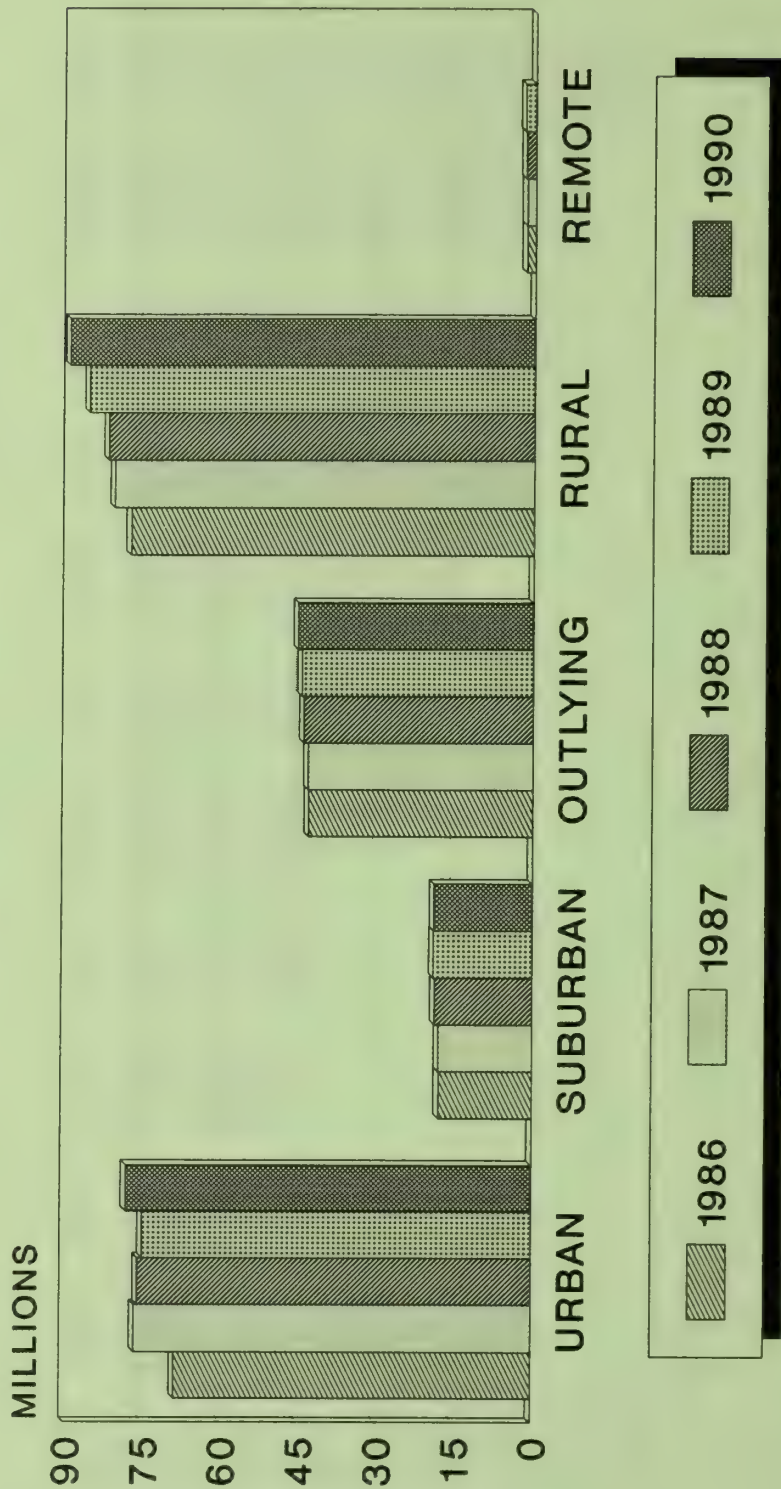
NATIONAL PARK SERVICE RECREATION VISITS *



* ADJUSTED FOR CHANGES IN
COUNTING PROCEDURES

FIGURE 1.

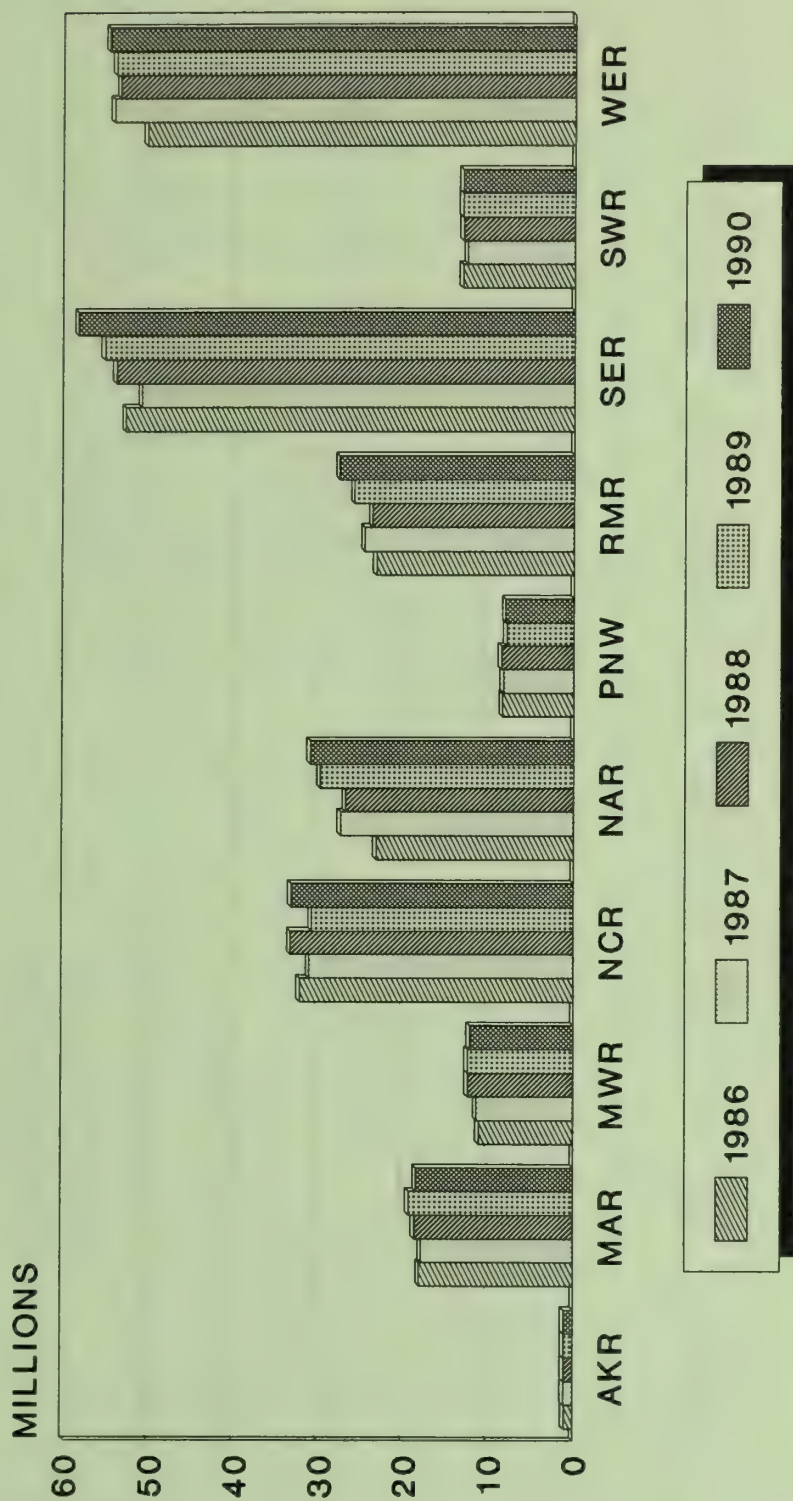
NATIONAL PARK SERVICE RECREATION VISITS * BY LOCATION



* ADJUSTED FOR CHANGES IN
COUNTING PROCEDURES

FIGURE 2.

NATIONAL PARK SERVICE RECREATION VISITS * BY NPS REGION



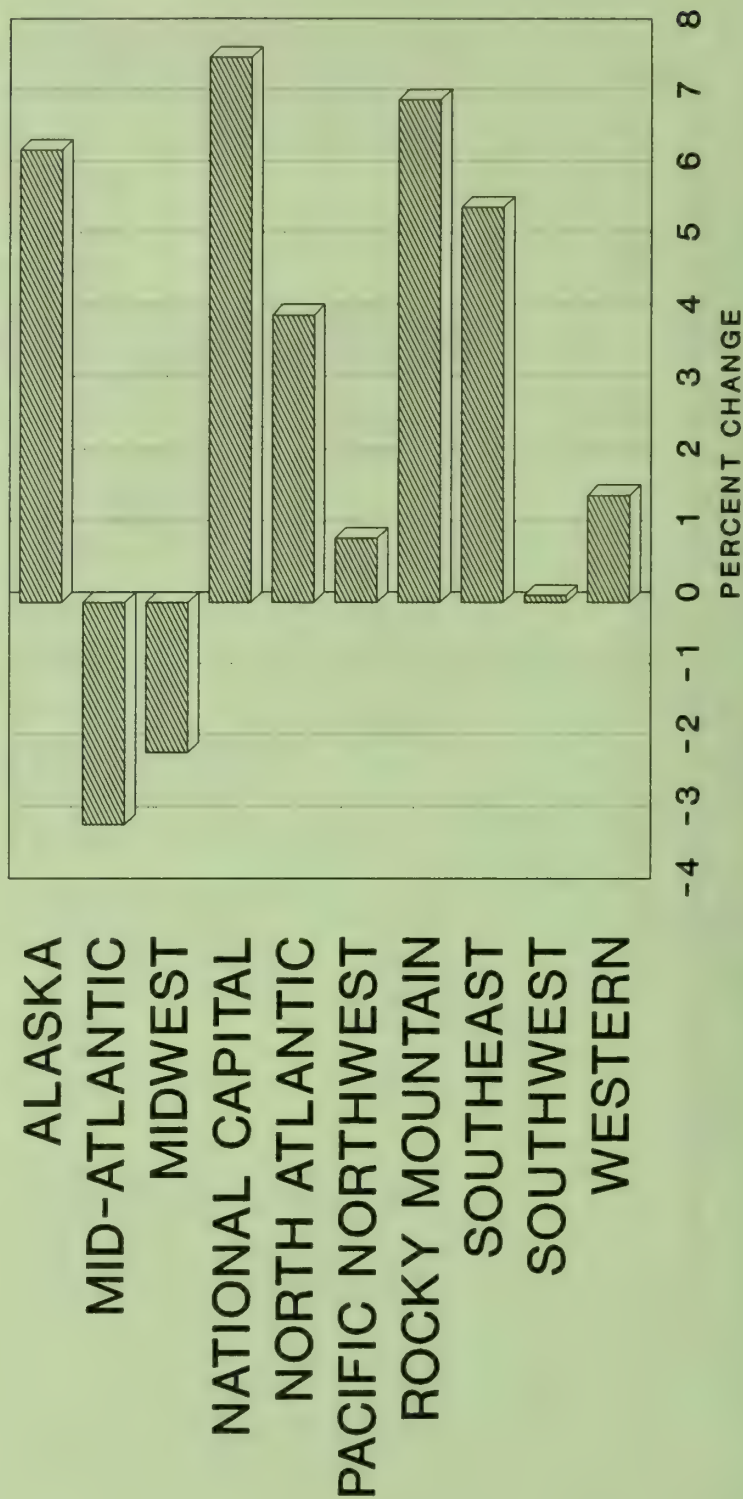
* ADJUSTED FOR CHANGES IN
COUNTING PROCEDURES

FIGURE 3.

NATIONAL PARK SERVICE

RECREATION VISITS *

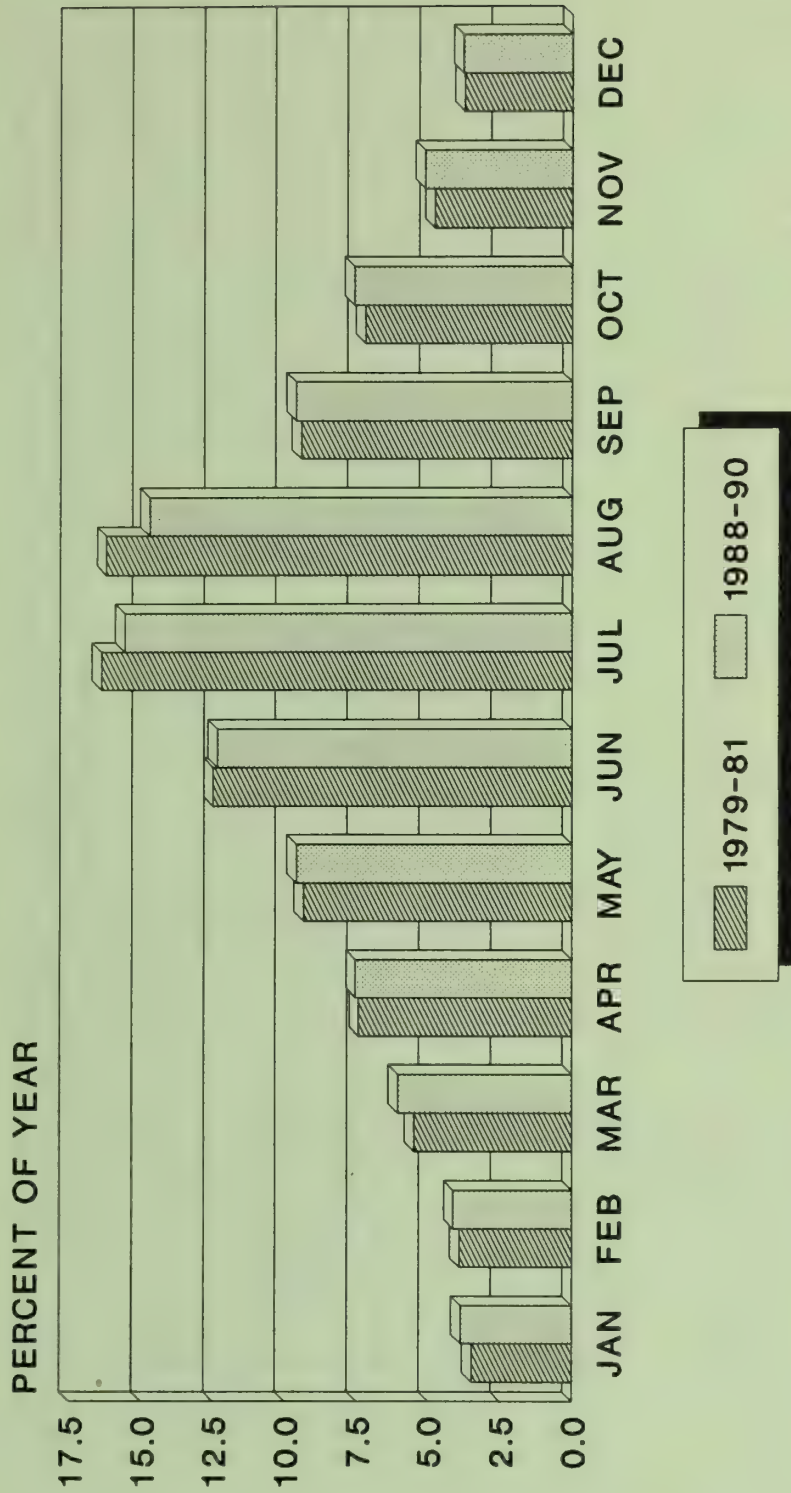
ANNUAL PERCENT CHANGE 1989-90



* ADJUSTED FOR CHANGES IN COUNTING PROCEDURES

FIGURE 4.

NATIONAL PARK SERVICE RECREATION VISITS * SEASONALITY CHANGES



* ADJUSTED FOR CHANGES IN
COUNTING PROCEDURES

FIGURE 5.

NATIONAL PARK SERVICE PERCENTAGE OF VISITS BY PERCENTAGE OF PARKS

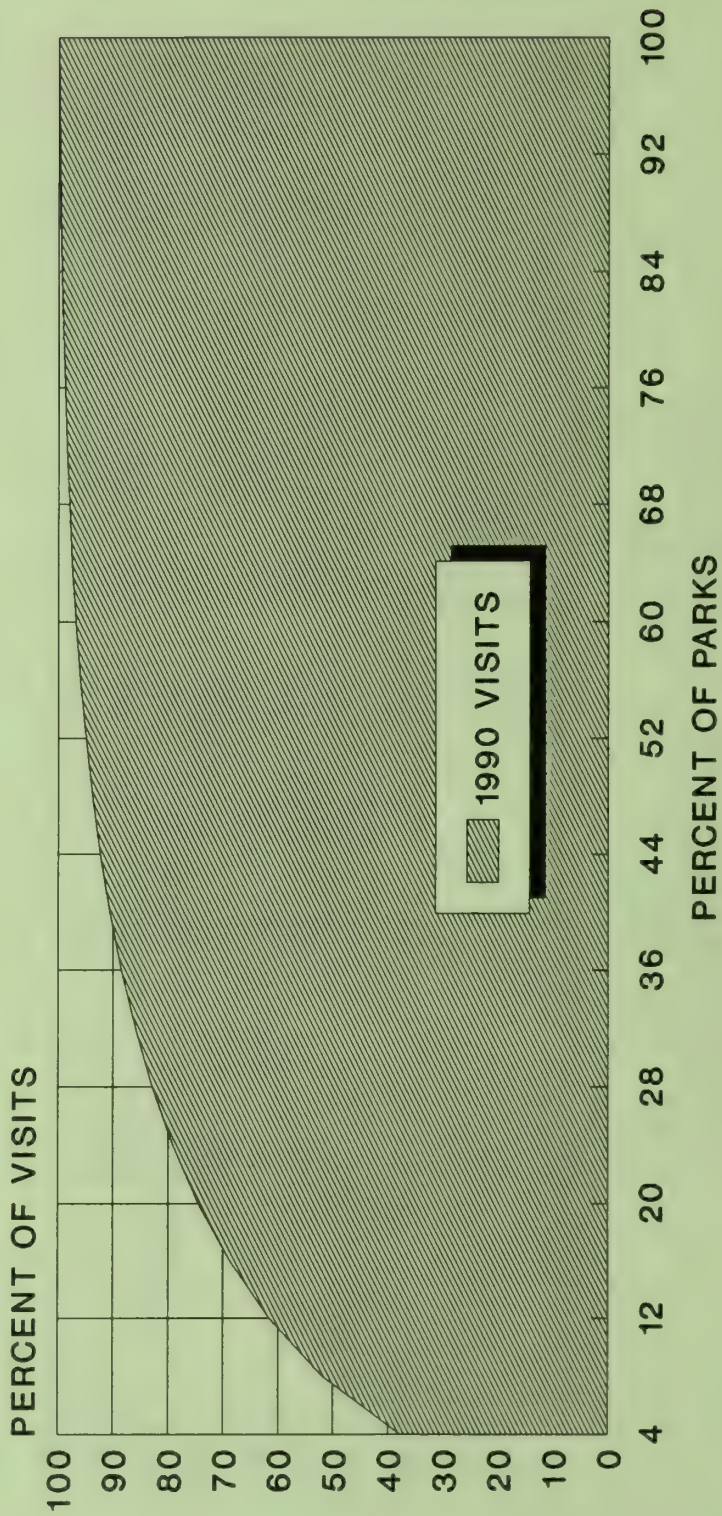


FIGURE 6.

NATIONAL PARK SERVICE RECREATION VISITS CIVIL WAR PARKS

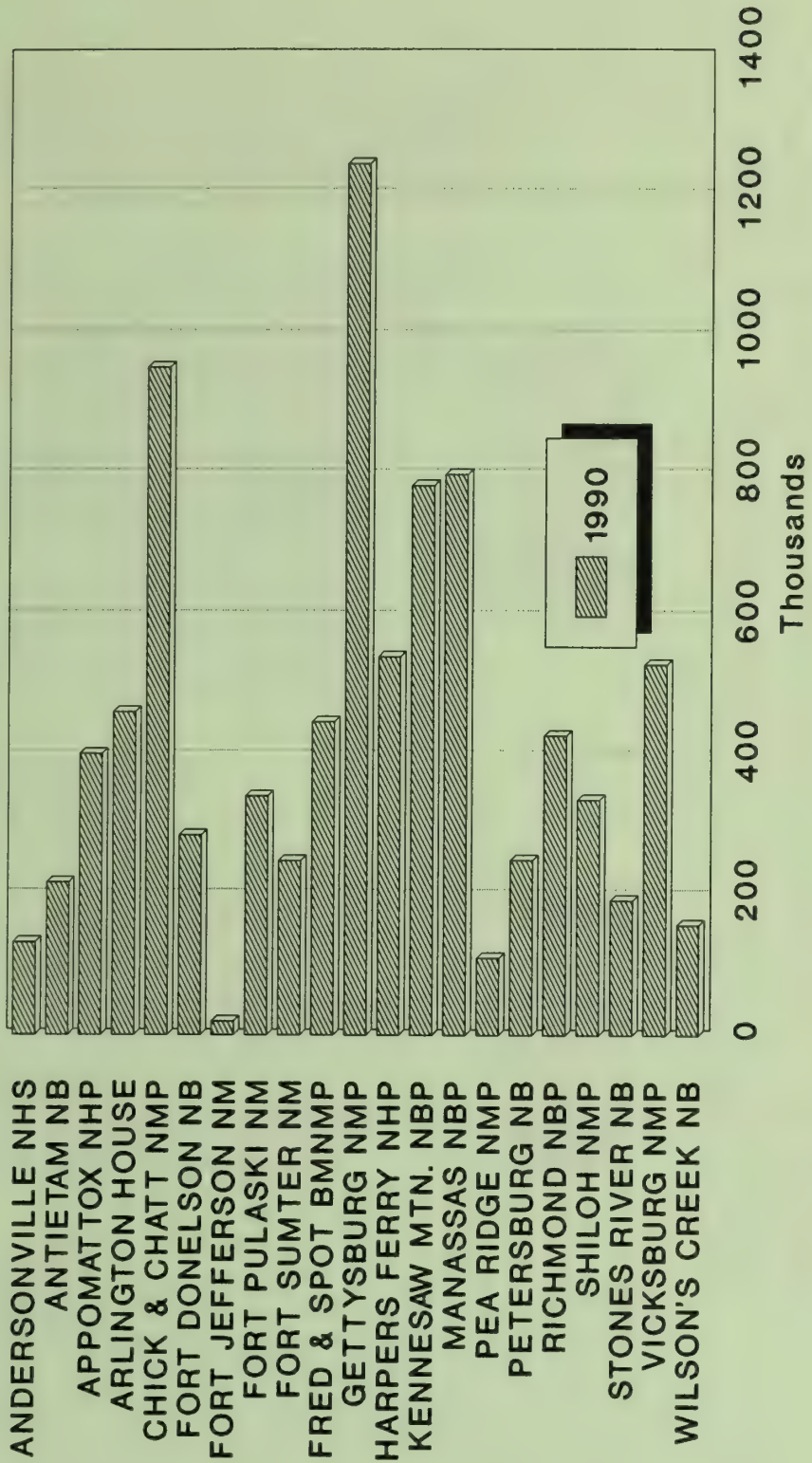


FIGURE 7.

NATIONAL PARK SERVICE RECREATION OVERNIGHT STAYS



FIGURE 8.

NATIONAL PARK SERVICE RECREATION OVERNIGHT STAYS BY TYPE OF ACCOMMODATION BY PERCENTAGE

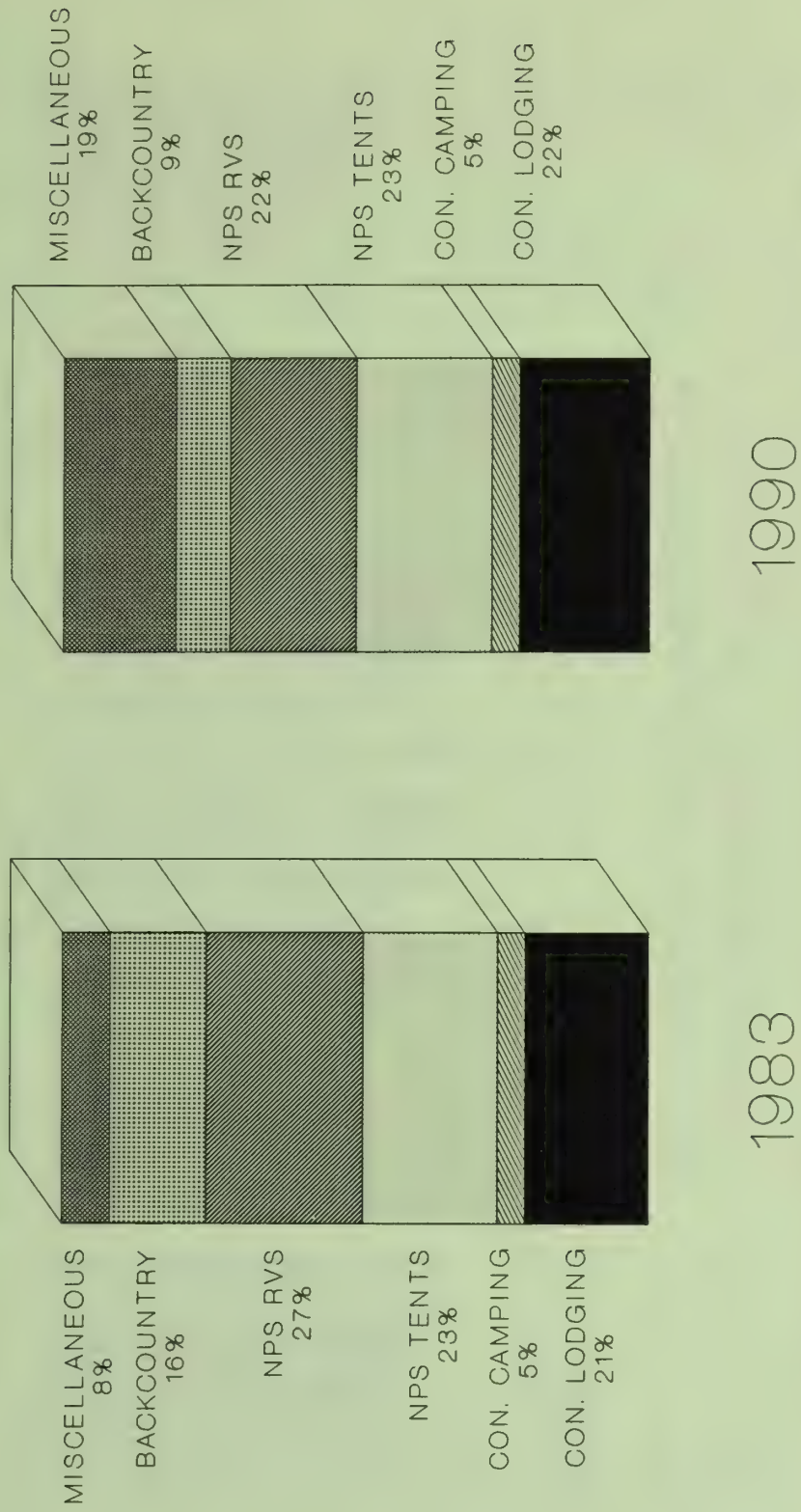


FIGURE 9.

NATIONAL PARK SERVICE OVERNIGHT STAYS BY TYPE OF ACCOMMODATION

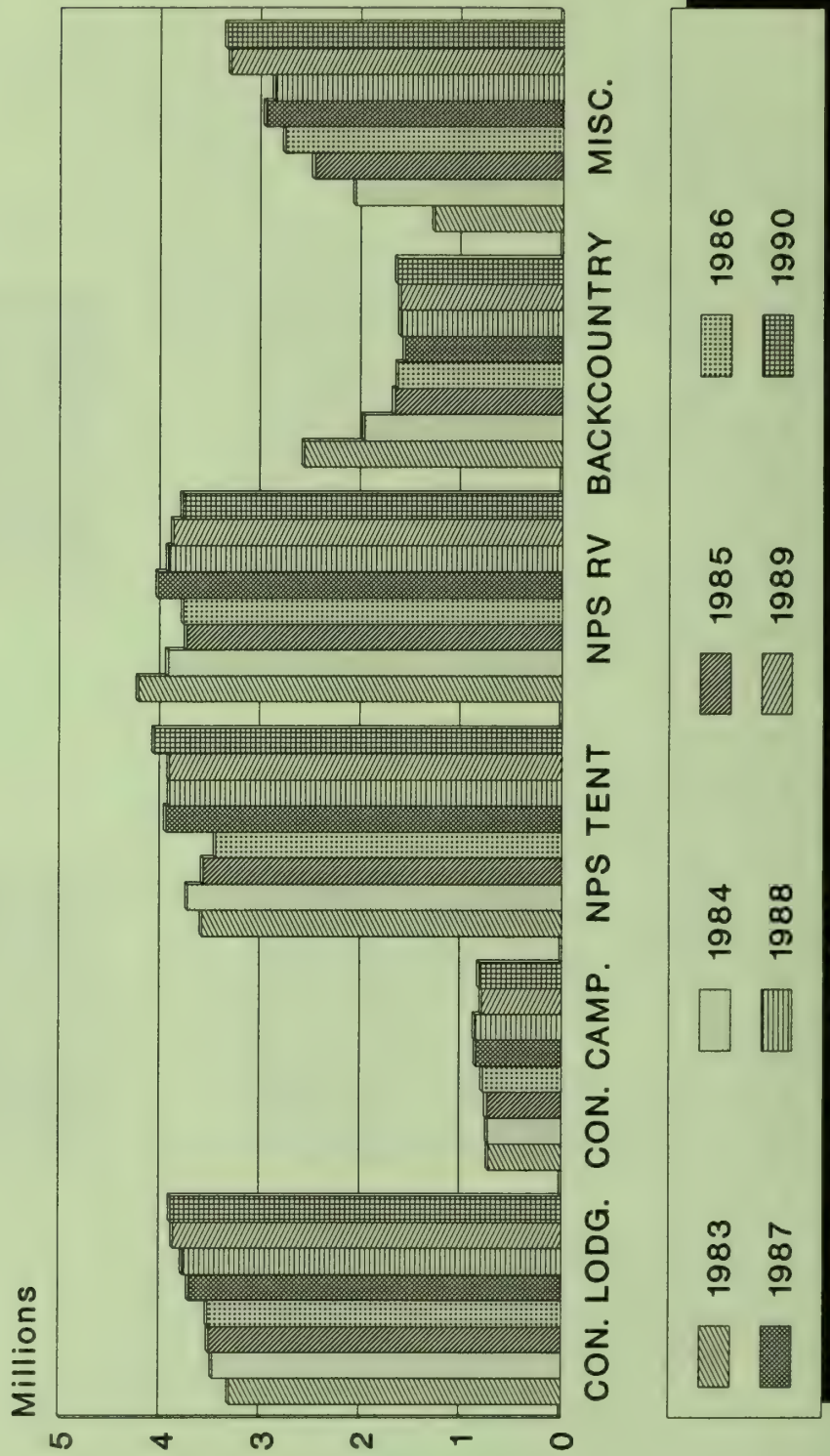


FIGURE 10.

TABLE 5. 1990 OVERNIGHT STAYS IN NATIONAL PARK SERVICE AREAS BY TYPE OF ACCOMMODATION.

	CONCESSION		NPS		NPS BACK COUNTRY	NPS GROUP & MISC	TOTAL REC ONS	NON REC ONS
	LODGING	CAMPGROUND	TENTS	CAMPGROUND				
ACADIA NP ⁹	0	0	173,909	46,089	0	0	219,998	0
AMISTAD NRA ^{1, 4}	0	0	2,969	12,597	3,324	3,143	22,033	0
ANIAKCHAK NM & PRES	0	0	0	0	1,140	0	1,140	61
ANTIETAM NB	0	0	0	0	0	3,899	3,899	0
APOSTLE ISLANDS NL	0	0	0	0	7,824	17,942	25,766	0
ARCHES NP	0	0	31,632	16,870	2,228	7,707	58,437	0
ARKANSAS POST NMEM	0	0	0	0	0	52	52	0
ASSATEAGUE ISLAND NS	0	0	23,101	18,966	2,330	7,534	51,931	0
BADLANDS NP	7,765	0	15,242	12,292	124	0	35,423	0
BANDELIER NM	0	0	10,836	7,677	4,044	0	22,557	0
BIG BEND NP	46,135	12,539	55,686	38,301	40,179	22,142	214,982	0
BIG CYPRESS NPRES	0	0	2,938	12,919	0	2,532	18,389	0
BIG HOLE NB ⁷	0	0	0	0	0	0	0	12
BIG SOUTH FORK NRRRA	1,666	0	8,915	13,714	0	4,815	29,110	0
BIG THICKET NPRES ⁴	0	0	0	0	1,307	0	1,307	0
BIGHORN CANYON NRA	0	0	3,546	11,727	2,202	1,473	18,948	0
BISCAYNE NP	0	0	800	0	0	28,560	29,360	0
BLACK CANYON ot GUNNISON NM	0	0	5,332	5,307	1,011	0	11,650	0
BLUE RIDGE PARKWAY	58,279	32,227	55,094	72,221	2,536	1,294	221,651	0
BRYCE CANYON NP	41,364	0	50,362	47,069	3,004	2,528	144,327	0
BUCK ISLAND REEF NM	0	0	0	0	0	1,464	1,464	0
BUFFALO NR ⁴	6,282	0	45,589	23,872	13,959	21,197	110,899	0
CANAVERAL NS	0	0	0	0	948	0	948	0
CANYON de CHELLY NM	42,015	0	24,398	27,863	1,128	1,967	97,371	0
CANYONLANDS NP	0	0	9,873	4,675	56,387	6,659	77,594	1,465

TABLE 5. 1990 OVERNIGHT STAYS IN NATIONAL PARK SERVICE AREAS BY TYPE OF ACCOMMODATION (CONT.)

	CONCESSION		NPS		NPS BACK COUNTRY	NPS GROUP & MISC	TOTAL REC ONS	NON REC ONS
	LODGING	CAMPGROUND	TENTS	CAMPGROUND RV'S				
CAPE COD NS ⁷	4,366	0	0	0	0	18,768	23,134	0
CAPE HATTERAS NS	0	0	90,508	43,346	0	13,052	146,906	14,166
CAPE KRUSENSTERN NM	0	0	0	0	109	0	109	112
CAPE LOOKOUT NS ⁴	22,204	0	0	0	8,111	0	30,315	0
CAPITOL REEF NP	0	0	16,713	26,165	2,312	2,685	47,875	0
CARLSBAD CAVERNS NP	0	0	0	0	147	0	147	0
CATOCTIN MOUNTAIN PARK ⁴	0	0	7,355	1,906	89	40,179	49,529	0
CEDAR BREAKS NM	0	0	2,508	2,433	0	0	4,941	0
CHACO CULTURE NHP	0	0	19,409	4,537	0	2,726	26,672	0
CHANNEL ISLANDS NP	0	0	0	0	1,739	30,426	32,165	20,455
CHESAPEAKE and OHIO CANAL NHP	0	0	7,961	2,268	32,769	0	42,998	0
CHICKAMAUGA & CHATTANOOGA NMP	0	0	0	0	0	1,573	1,573	0
CHICKASAW NRA ^{4, 6}	0	0	41,355	22,665	0	29,310	93,330	0
CHIRICAHUA NM	0	0	5,797	7,288	0	623	13,708	0
COLORADO NM	0	0	6,805	8,926	125	0	15,856	135
CONGAREE SWAMP NM	0	0	0	0	181	148	329	0
COULEE DAM NRA ⁴	0	0	62,518	93,185	0	0	155,703	0
CRATER LAKE NP ⁴	10,057	31,769	2,362	0	911	0	45,099	0
CRATERS of the MOON NM ⁴	0	0	1,973	16,890	42	551	19,456	0
CUMBERLAND GAP NHP ⁵	0	0	3,979	4,242	1,825	1,054	11,100	104
CUMBERLAND ISLAND NS	0	0	14,438	0	8,519	0	22,957	0
CURECANTI NRA	0	0	12,920	93,360	594	535	107,409	0
CUYAHOGA VALLEY NRA	1,309	0	0	0	0	1,524	2,833	0
DEATH VALLEY NM	26,564	4,216	63,024	194,788	0	4,886	293,478	0
DELAWARE WATER GAP NRA ⁴	0	13,356	0	0	43,681	73,221	130,258	0

TABLE 5. 1990 OVERNIGHT STAYS IN NATIONAL PARK SERVICE AREAS BY TYPE OF ACCOMMODATION (CONT).

	CONCESSION		NPS		NPS BACK COUNTRY	NPS GROUP & MISC	TOTAL REC ONS	NON REC ONS
	LODGING	CAMPGROUND	TENTS	CAMPGROUND RV'S				
DENALI NP & PRES	24,459	0	25,348	30,981	35,918	1,534	118,240	0
DEVILS POSTPILE NM	0	0	3,862	2,124	0	0	5,986	0
DEVILS TOWER NM ⁴	0	0	6,297	8,012	0	0	14,309	0
DINOSAUR NM	0	0	29,154	15,786	25,190	2,244	72,374	0
EI MALPAIS NM	0	0	0	0	387	0	387	0
EI MORRO NM	0	0	1,977	1,692	0	68	3,737	0
EVERGLADES NP	44,151	0	22,699	50,663	10,204	0	127,717	0
FIRE ISLAND NS	0	0	5,100	0	0	49,291	54,391	0
FORT DONELSON NB	0	0	0	0	0	80	80	0
FORT JEFFERSON NM	0	0	2,822	0	0	21,784	24,606	16,167
FORT NECESSITY NB	0	0	0	0	0	449	449	0
FORT POINT NHS	0	0	0	0	0	996	996	0
FORT PULASKI NM	0	0	0	0	8	0	8	54
FORT STANWIX NM	0	0	0	0	0	0	0	440
FORT UNION TRADING POST NHS	0	0	0	0	0	557	557	0
GATES of the ARCTIC NP & PRESERVE	0	0	0	0	4,882	0	4,882	1,055
GATEWAY NRA ⁴	0	0	0	0	0	2,892	2,892	0
GETTYSBURG NMP	0	0	0	0	0	15,070	15,070	0
GLACIER BAY NP & PRES	8,473	0	1,743	0	5,727	11,920	27,863	16,374
GLACIER NP	104,848	0	85,736	120,108	19,456	0	330,148	0
GLEN CANYON NRA	173,051	98,942	83,595	96,926	23,978	1,899,815	2,376,307	8,902
GOLDEN GATE NRA	68,664	0	2,327	0	614	44,146	115,751	10,416
GRAND CANYON NP	614,720	42,324	135,457	77,678	32,912	4,933	908,024	0
GRAND PORTAGE NM	0	0	0	0	159	0	159	0
GRAND TETON NP	202,305	47,729	111,492	187,581	23,307	24,561	596,975	0

TABLE 5. 1990 OVERNIGHT STAYS IN NATIONAL PARK SERVICE AREAS BY TYPE OF ACCOMMODATION (CONT).

	CONCESSION		NPS		NPS BACK COUNTRY	NPS GROUP & MISC	TOTAL REC ONS	NON REC ONS
	LODGING	CAMPGROUND	TENTS	CAMPGROUND RV'S				
GREAT BASIN NP	0	0	24,271	19,188	348	0	43,807	0
GREAT SAND DUNES NM	0	0	19,309	14,590	447	5,256	39,602	0
GREAT SMOKY MOUNTAINS NP	10,416	0	182,927	166,774	77,061	25,771	462,949	0
GREENBELT PARK	0	0	15,254	16,455	0	0	31,709	0
GUADALUPE MOUNTAINS NP	0	0	9,453	6,155	2,507	0	18,115	0
GUILFORD COURTHOUSE NMP ⁴	0	0	0	0	0	0	0	18
GULF ISLANDS NS	0	0	40,019	121,041	7,907	4,623	173,590	14,839
HALEAKALA NP	0	0	12,769	286	2,688	3,080	18,823	0
HAWAII VOLCANOES NP	30,287	0	7,529	516	4,067	69,561	111,960	0
HOT SPRINGS NP	0	0	2,353	6,095	0	0	8,448	0
HOVENWEEP NM	0	0	2,208	1,804	0	0	4,012	426
ISLE ROYALE NP	5,822	1,537	6,981	0	37,489	3,769	55,598	706
JD ROCKEFELLER, JR. MEM PKWY	22,156	36,835	1,764	0	251	545	61,551	0
JOHN DAY FOSSIL BEDS NM ⁴	0	0	0	0	0	349	349	0
JOSHUA TREE NM	0	0	122,841	51,240	5,605	51,631	231,317	0
KATMAI NP & PRES	3,599	0	3,133	0	5,812	0	12,544	497
KENAI FJORDS NP	145	39	571	66	417	15	1,253	55
KENNESAW MOUNTAIN NBP	0	0	0	0	0	0	0	20
KINGS CANYON NP	26,356	0	127,396	79,121	69,202	0	302,075	0
KINGS MOUNTAIN NMP	0	0	0	0	86	0	86	0
KLONDIKE GOLD RUSH NHP	0	0	1,653	1,227	3,119	0	5,999	0
KNIFE RIVER INDIAN VILLAGES NHS	0	0	0	0	0	0	0	27
KOBUK VALLEY NP	0	0	0	0	253	0	253	557
LAKE CLARK NP & PRES	0	0	0	0	1,012	0	1,012	0
LAKE MEAD NRA	74,670	269,724	134,991	431,439	403,080	142,873	1,456,777	246,577

TABLE 5. 1990 OVERNIGHT STAYS IN NATIONAL PARK SERVICE AREAS BY TYPE OF ACCOMMODATION (CONT).

	CONCESSION		NPS		NPS BACK COUNTRY	NPS GROUP & MISC	TOTAL REC ONS	NON REC ONS
	LODGING	CAMPGROUND	TENTS	CAMPGROUND RV'S				
LAKE MEREDITH NRA ¹	0	0	0	0	7,848	158,059	165,907	0
LASSEN VOLCANIC NP	5,484	0	57,961	33,827	9,139	6,782	113,193	0
LAVA BEDS NM	0	0	7,360	4,509	10	0	11,879	0
MAMMOTH CAVE NP	31,493	0	33,952	24,367	3,277	4,531	97,620	0
MESA VERDE NP	56,107	0	66,449	29,949	0	6,001	158,506	0
MOORES CREEK NB	0	0	0	0	12	0	12	0
MOUNT RAINIER NP	38,398	0	63,820	41,640	35,540	4,152	183,550	0
NATCHEZ TRACE PKWY ⁴	0	0	7,452	14,830	0	0	22,282	0
NATURAL BRIDGES NM	0	0	1,885	1,258	0	0	3,143	0
NAVAJO NM	0	0	4,719	3,930	393	2,941	11,983	0
NEW RIVER GORGE NR ⁴	0	0	1,126	795	0	0	1,921	0
NOATAK NPRES	0	0	0	0	2,529	0	2,529	329
NORTH CASCADES NP ³	16,561	482	25,781	27,614	25,162	1,174	96,774	601
OBED WILD and SCENIC RIVER ⁴	0	0	0	0	0	36,077	36,077	0
OLYMPIC NP	76,325	16,668	124,536	108,902	75,436	2,277	404,144	0
OREGON CAVES NM	3,075	0	0	0	0	0	3,075	0
ORGAN PIPE CACTUS NM	0	0	5,032	52,868	3,361	2,764	64,025	0
OZARK NSRW	5,810	0	102,863	35,003	30,030	50,601	224,307	0
PADRE ISLAND NS	0	0	4,816	18,130	64	54,837	77,847	420
PERRY'S VICTORY & IPM	0	0	0	0	0	680	680	0
PETRIFIED FOREST NP	0	0	0	0	682	0	682	564
PICTURED ROCKS NL	0	0	11,357	3,569	10,331	0	25,257	0
PINNACLES NM	0	0	4,621	598	0	0	5,219	0
POINT REYES NS	9,346	0	0	0	22,311	0	31,657	0
PRINCE WILLIAM FOREST PARK	0	23,914	13,074	1,656	180	40,762	79,586	0

TABLE 5. 1990 OVERNIGHT STAYS IN NATIONAL PARK SERVICE AREAS BY TYPE OF ACCOMMODATION (CONT).

	CONCESSION		NPS CAMPGROUND		NPS BACK COUNTRY	NPS GROUP & MISC	TOTAL RECS	NON RECS
	LODGING	CAMPGROUND	TENTS	RV'S				
PU'UHONUA o HONAUNAU NHP	0	0	0	0	0	1,296	1,296	0
REDWOOD NP 4	6,022	0	2,191	0	1,038	6,631	15,882	0
RIO GRANDE WSR	0	0	0	0	4,394	0	4,394	0
ROCKY MOUNTAIN NP	0	0	93,260	69,068	35,501	10,934	208,763	0
SAGUARO NM	0	0	0	0	1,129	0	1,129	0
SAINT CROIX NSRW	0	0	0	0	31,846	0	31,846	0
SALINAS PUEBLO MISSIONS NM	0	0	0	0	0	130	130	0
SAN FRANCISCO MARITIME NHP 4	0	0	0	0	0	2,477	2,477	0
SANTA MONICA MOUNTAINS NRA 4	0	0	4,076	23	71	248	4,418	0
SEQUOIA NP	107,375	0	104,844	55,692	77,221	0	345,132	0
SHENANDOAH NP	131,073	0	90,551	59,723	38,182	3,643	323,172	0
SHILOH NMP	0	0	0	0	0	6,368	6,368	0
SLEEPING BEAR DUNES NL	0	38,864	23,320	7,347	18,560	0	88,091	0
STONES RIVER NB	0	0	0	0	0	22	22	0
THEO ROOSEVELT NP	0	0	7,820	15,668	644	2,227	26,359	0
VALLEY FORGE NHP 4	0	0	0	0	0	1,378	1,378	0
VIRGIN ISLANDS NP	16,965	21,043	0	0	0	135,235	173,243	21,204
VOYAGEURS NP	1,807	0	10,897	0	7,842	26,653	47,199	0
WHISKEYTOWN-SHASTA-TRINITY NRA	0	28,553	0	10,039	4,676	21,029	64,297	0
WHITE SANDS NM	0	0	0	0	1,117	0	1,117	0
WIND CAVE NP	0	0	6,551	4,149	56	0	10,756	0
WRANGELL-ST. ELIAS NP & PRES	0	0	0	0	1,446	1,560	3,006	0
WUPATKI NM	0	0	0	0	112	0	112	0
YELLOWSTONE NP	640,603	102,101	216,000	336,026	37,138	13,276	1,345,144	0
YOSEMITE NP	1,029,846	0	754,555	333,886	102,133	0	2,220,420	0

TABLE 5. 1990 OVERNIGHT STAYS IN NATIONAL PARK SERVICE AREAS BY TYPE OF ACCOMMODATION (CONT).

	CONCESSION		NPS CAMPGROUND		NPS BACK COUNTRY	NPS GROUP & MISC	TOTAL REC ONS	NON REC ONS
	LODGING	CAMPGROUND	TENTS	RV'S				
YUKON-CHARLEY RIVERS NPRES	5	0	0	0	1,232	0	1,232	178
ZION NP	52,717	0	117,157	97,276	10,910	13,991	292,051	0
1990 TOTAL	3,911,135	822,862	4,080,904	3,794,048	1,650,475	3,362,718	17,622,142	376,936

1990 FOOTNOTES

1. Redesignated in 1990: Amistad NRA from Amistad RA, Lake Meredith NRA from Lake Meredith RA, Pecos NHP from Pecos NM, Sunset Crater Volcano NM from Sunset Crater NM, Tumacacori NHP from Tumucacori NM.
2. The following areas are either reporting for the first time or reporting separately in 1990: None.
3. Data for North Cascades NP, Ross Lake NRA, and Lake Chelan NRA are combined as North Cascades NP; no breakdown is available. Data for Constitution Gardens, National Capital Parks - East, National Capital Parks - Central, and President's Park are combined as National Capital Parks; breakdown is available.
4. Due to changes in 1990 counting procedures in one or more types of data reported, the figures for the following require special adjustments to be comparable with earlier data: Amistad NRA, Aztec Ruins NM, Big Thicket NPRES, Buffalo NR, Cape Lookout NS, Catoctin Mountain Park, Chickasaw NRA, Coulee Dam NRA, Crater Lake NP, Craters of the Moon NM, Delaware Water Gap NRA, Devils Tower NM, Florissant Fossil Beds NM, Fort Clatsop NMEM, Fossil Butte NM, Gateway NRA, George Washington MEM PKWY, Guilford Courthouse NMP, Independence NHP, John Day Fossil Beds NM, Johnstown Flood NMEM, Lyndon B. Johnson NHP, Natchez Trace PKWY, New River Gorge NR, Obed Wild and Scenic River, Piscataway Park, Redwood NP, San Antonio Missions NHP, San Francisco Maritime NHP, Santa Monica Mountains NRA, Theodore Roosevelt Island, Valley Forge NHP, Wilson's Creek NB, Wolf Trap Farm Park for the PA.
5. Due to the opening of additional areas, programs, or facilities, the following areas may require special adjustments to be comparable with earlier data: Cumberland Gap NHP, Johnstown Flood NMEM, Kaloko Honokonau NHP, Nez Perce NHP, Yukon-Charley Rivers NPRES.
6. Due to partial or temporary closing, the figures for the following areas may require special adjustments to be comparable with earlier data: Chickasaw NRA, Saugus Iron Works NHS, Tonto NM.
7. Due to unusual events (anniversaries, civic fairs, significant natural disasters, storm damage, etc.), the following may require special adjustments to be comparable with earlier data: Agate Fossil Beds NM, Big Hole NB, Cape Cod NS, Eugene O'Neill NHS, Fort Caroline NMEM.
8. New areas named but not reporting: Petroglyph NM, Weir Farms NHS.
9. Reporting data suspended pending completion of studies to verify validity of data for the following areas: Acadia NP.

DEFINITIONS

AFFILIATED AREAS. Areas administrated in connection with the National Park Service (NPS) which utilize NPS assistance but which are neither federally owned nor directly administered by the NPS.

BACKCOUNTRY. One or more primitive or wilderness areas in a park reached primarily by hiking, boating, or horseback.

CAMPGROUND. An area of land designated and developed for use as a camp.

CLASSIFICATION. Areas administered by the NPS are known by several different designated names. A detailed description of each classification may be found in the publication, The National Parks: Index 1989.

CONCESSIONER. Private company or individual granted the privilege of providing facilities and services considered necessary by the NPS for accommodating visitors.

CONCESSIONER CAMPGROUND. An element of a concessioner operation involving services for overnight camping, land for camping, or equipment for camping.

CONCESSIONER LODGING. Overnight facilities such as hotels, motels, cabins, cottages, trailer villages, and trailer rental.

MISCELLANEOUS OVERNIGHT STAY. Any overnight stay not otherwise defined (sleeping aboard boats, camping in organized groups, and/or any other overnight stays not included in other categories of overnight stays, except inholders which are nonreportable).

MIXED AREA PARK. NPS areas are categorized by their proximity to population centers in the following manner:

Mixed Area Park - A park located in a mixture of Outlying Area, Rural Area, Suburban Area, and Urban Area.

Outlying Area Park - A park located in a Metropolitan Statistical Area (MSA) of less than one million population.

Remote Area Park - A park located outside of any MSA and requiring special travel arrangements to reach.

Rural Area Park - A park located outside of any MSA and accessible by paved highway, scheduled air or marine transportation service.

Suburban Area Park - A park located outside the central city but still within the MSA of greater than one million population.

Urban Area Park - A park located within the central city of a MSA.

DEFINITIONS (CONT)

NATIONAL PARK SERVICE (NPS). A Department of the Interior (DOI) agency which administers approximately two dozen types of federal land, nationally significant for their scenic, natural, scientific, historical, or archeological interest (see CLASSIFICATION). The agency was established as a Bureau of the DOI by Act of Congress, August 25, 1916. The NPS does not administer National Forests (United States Department of Agriculture/Forest Service), Wildlife Refuges (United States Department of Interior/Fish and Wildlife Service), or a variety of other lands available for public use.

NEGLIGIBLE TRANSIT. A brief, incidental entry into a park by passing traffic (vehicular or pedestrian) using NPS administered grounds, roads, or walkways. Such use is nonreportable (see NONRECREATION VISITS).

NONRECREATION VISITS. Reportable nonrecreation visits include visits by

- (a) persons going to and from inholdings;
- (b) through traffic;
- (c) trades-people with business in the park;
- (d) government personnel (other than Park Service employees) with business in the park.

NONREPORTABLE VISITS. The entry into the park by NPS employees, their families, concessioner employees, members of cooperating associations, and NPS contractors. (See RECREATION VISITS.)

OUTLYING AREA PARK. See definition of Mixed Area Park.

OVERNIGHT STAY. One night within a park by a visitor.

RECREATION VEHICLE. Any enclosed vehicle used for camping which is more elaborate than a simple truck or car, such as pickup truck with camper body, pop-up tent trailer, travel trailer, bus, motor coach, mobile home, etc.

RECREATION VISITS. Entries of persons onto lands or waters administered by the NPS for recreation purposes (see TOTAL VISITS and NONRECREATION VISITS). Visits by service personnel as broadly defined below and by others as a necessary part of travel incidental to their employment (commuters) or residence (inholders) are not reportable as recreation visits. (See NONRECREATION VISITS.)

DEFINITIONS (CONT)

REGION. A National Park Service administrative subdivision. The ten National Park Service Regions include the following states:

- Alaska (AKR) - Alaska
- Mid-Atlantic (MAR) - Delaware, part of Maryland, Pennsylvania, part of Virginia, West Virginia
- Midwest (MWR) - Iowa, Illinois, Indiana, Kansas, Michigan, Minnesota, Missouri, Nebraska, Ohio, Wisconsin
- National Capital (NCR) - Washington, DC, part of Maryland, part of Virginia
- North Atlantic (NAR) - Connecticut, Massachusetts, Maine, New Hampshire, New Jersey, New York, Rhode Island, Vermont
- Pacific Northwest (PNR) - Idaho, Oregon, Washington
- Rocky Mountain (RMR) - part of Arizona, Colorado, Montana, North Dakota, South Dakota, Utah, Wyoming
- Southeast (SER) - Alabama, Florida, Georgia, Kentucky, Mississippi, North Carolina, Puerto Rico, South Carolina, Tennessee, Virgin Island
- Southwest (SWR) - Arkansas, part of Arizona, Louisiana, New Mexico, Oklahoma, Texas
- Western (WER) - part of Arizona, California, Guam, Hawaii, Nevada

REMOTE AREA PARK. See definition of Mixed Area Park.

RURAL AREA PARK. See definition of Mixed Area Park.

SERVICE PERSONNEL. (a) Employees of the NPS who are assigned to the park or are visiting the park in connection with their duty assignments; (b) NPS contractors, concessionaires, cooperating associations; (c) the temporary or permanent members in the households of NPS employees resident in the park. All such "service personnel" are not reportable as public use.

SUBURBAN AREA PARK. See definition of Mixed Area Park.

URBAN AREA PARK. See definition of Mixed Area Park.

VISIT. The entry of any person, except NPS personnel, onto lands or waters administered by the National Park Service. Visits may occur as recreation visits or nonrecreation visits. Same day reentries, negligible transits, and entries to detached portions of the same park on the same day are not counted as additional visits. Such adjustments are made insofar as practicable for noncontiguous parts of the same park. However, visits are reported separately for two contiguous parks.

VISITOR DAY. Twelve visitor hours in a park.

VISITOR HOUR. The presence of one or more persons, excluding NPS personnel, in a park for continuous, intermittent, or simultaneous periods of time aggregating one hour (e.g., one person for one hour, two persons for one-half hour).

MISCELLANEOUS ABBREVIATIONS

BM	"Battlefields Memorial" as in Frdrcksbrg & Sptslvn CNTY BM NMP
BPL	"Birthplace" as in Abraham Lincoln BPL NHS
CH	"Council House" as in Mary McLeod Bethune CH NHS
CNTY	"County" as in Frdrcksbrg & Sptslvn CNTY BM NMP
FD	"Franklin D." as in Home of FD Roosevelt NHS
FRDRCKSBRG	"Fredericksburg" as in Frdrcksbrg & Sptslvn CNTY BM NMP
HR	"Historic Reserve" as in Timucuan Ecological and HR
HS	"Historic Shrine" as in Fort McHenry NM and HS
IHS	"International Historic Site" as in Saint Croix Island IHS
INT	"International" as in Roosevelt Campobello INT PARK
IPM	"International Peace Memorial" as in Perry's Victory & IPM
JD	"John D." as in JD Rockefeller, Jr., MEM PKWY
JFK	"John F. Kennedy" as in JFK Center for the PA
LBJ	"Lyndon Baines Johnson" as in LBJ MEM Grove on the Potomac
MEM	"Memorial" as in Arlington House, TREL MEM
MISC	"Miscellaneous" as in MISC.
N	"National" as in Ice Age N Scientific Reserve
NB	"National Battlefield" as in Antietam NB
NBP	"National Battlefield Park" as in Kennesaw Mountain NBP
NBS	"National Battlefield Site" as in Brices Cross Roads NBS
NC	"Navigation Canal" as in Delaware & Lehigh NC NHC
NHC	"National Heritage Corridor" as in Illinois & Michigan Canal NHC
NHP	"National Historical Park" as in Appomattox Court House NHP
NHR	"National Historical Reserve" as in Ebey's Landing NHR
NHS	"National Historic Site" as in Abraham Lincoln BPL NHS
NHT	"National Historic Trail" as in Lewis and Clark NHT
NL	"National Lakeshore" as in Apostle Islands NL
NM	"National Monument" as in Agate Fossil Beds NM
NMEM	"National Memorial" as in Arkansas Post NMEM
NMP	"National Military Park" as in Chickamauga and Chattanooga NMP
NP	"National Park" as in Acadia NP
NPRES	"National Preserve" as in Bering Land Bridge NPRES
NR	"National River" as in Buffalo NR
NRA	"National Recreation Area" as in Bighorn Canyon NRA
NRES	"National Reserve" as in City of Rocks NRES
NRR	"National Recreational River" as in Missouri NRR
NRRA	"National River and Recreation Area" as in Mississippi NRRA
NS	"National Seashore" as in Assateague Island NS
NSR	"National Scenic River" as in Delaware NSR
NSRW	"National Scenic Riverways" as in Ozark NSRW

MISCELLANEOUS ABBREVIATIONS (CONT)

NST "National Scenic Trail" as in Appalachian NST
ONS "Overnight Stays" as in Total RECR ONS
ot "of the" as in Black Canyon ot Gunnison NM
PA "Performing Arts" as in JFK Center for the PA
PKWY "Parkway" as in George Washington MEM PKWY

PRES "Preserve" as in Jean Lafitte NHP and PRES
REC "Recreation" as in Total REC ONS
RR "Railroad" as in Allegheny Portage RR NHS
RV "Recreational Vehicle" as in NPS Campgrounds RV'S
SPTSLVN "Spotsylvania" as in Frdrcksbrg & Sptslvn CNTY BM NMP

SRR "Scenic and Recreational River" as in Upper Delaware SRR
THEO "Theodore" as in Theo Roosevelt BPL NHS
TREL "The Robert E. Lee" as in Arlington House, TREL MEM
WSR "Wild and Scenic River" as in Rio Grande WSR

(REDACTED)

101	101	101
102	102	102
103	103	103
104	104	104
105	105	105
106	106	106
107	107	107
108	108	108
109	109	109
110	110	110
111	111	111
112	112	112
113	113	113
114	114	114
115	115	115
116	116	116
117	117	117
118	118	118
119	119	119
120	120	120
121	121	121
122	122	122
123	123	123
124	124	124
125	125	125
126	126	126
127	127	127
128	128	128
129	129	129
130	130	130
131	131	131
132	132	132
133	133	133
134	134	134
135	135	135
136	136	136
137	137	137
138	138	138
139	139	139
140	140	140
141	141	141
142	142	142
143	143	143
144	144	144
145	145	145
146	146	146
147	147	147
148	148	148
149	149	149
150	150	150

UNIVERSITY OF ILLINOIS-URBANA

333.78UN324P1A C001
NATIONAL PARK STATISTICAL ABSTRACT
1990



3 0112 023347708