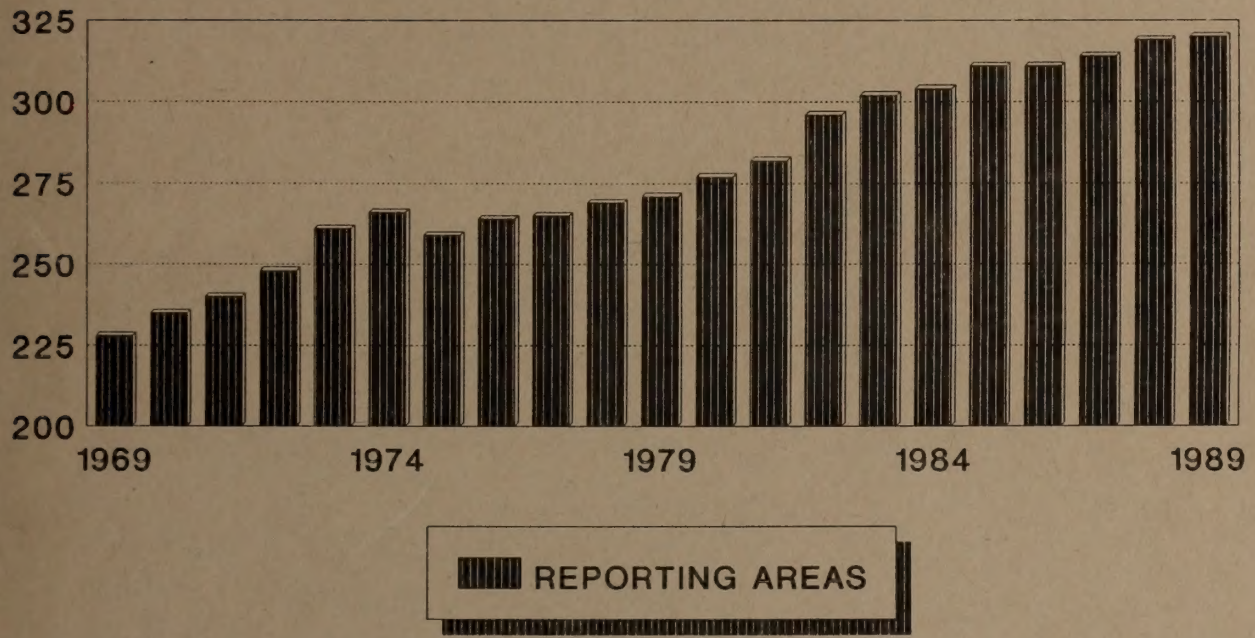


333.78  
Un 324 p16  
1989

7-18-90

MAY 3 1 REC'D

# NATIONAL PARK SERVICE STATISTICAL ABSTRACT 1989



**NOTICE: Return or renew all Library Materials! The *Minimum Fee* for each Lost Book is \$50.00.**

The person charging this material is responsible for its return to the library from which it was withdrawn on or before the **Latest Date** stamped below.

**Theft, mutilation, and underlining of books are reasons for disciplinary action and may result in dismissal from the University. To renew call Telephone Center, 333-8400**

UNIVERSITY OF ILLINOIS LIBRARY AT URBANA-CHAMPAIGN

~~APR 19 1964~~



Courtesy of  
Robert D. Espeseth

333.78  
Un324 p1b  
1989

LIBRARY U. OF I. URBANA-CHAMPAIGN

NATIONAL PARK SERVICE

STATISTICAL ABSTRACT

1989

*[Faint signature]*

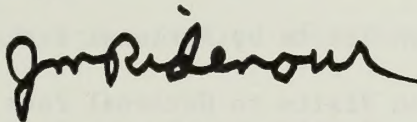
*[Faint text]*

## Foreword

For 73 years it has been the honor and distinction of the men and women of the National Park Service to preserve the units of the national park system for use by people of all kinds.

They come from Albuquerque and Aberdeen, Little Rock and Lyon, Winston-Salem and Wakayama. They come out of curiosity, for adventure and diversion, to experience and remember. They are greeted, guided, informed, inspired, accommodated, and bid farewell. They are what the national park system is all about. They are the people of the United States and their guests from around the world.

This is the account of their activity in 1989 and a small indicator of the joy, wonder, satisfaction, and commonwealth that has resulted from their travels and visits.

A handwritten signature in black ink, reading "James M. Ridenour". The signature is written in a cursive style with a prominent loop at the end.

James M. Ridenour  
Director  
National Park Service

## CONTENTS

|   | PAGE |
|---|------|
| Foreword . . . . .  | i    |
| Contents . . . . .  | ii   |
| Illustrations . . . . .   | iii  |
| Introduction . . . . .  | 1    |
| Explanation of Adjusted Data . . . . .  | 2    |
| Table 1. Recreation Visits, Acreages, Areas Administered, and Areas Reporting Recreation Visits in the National Park System By Classification, 1989 . . . . . | 12   |
| Table 2. Visits and Visitor Use to Areas Administered by the National Park Service, 1989 . . . . .  | 13   |
| Table 3. Recreation Visits by National Park Service Region, 1989 . . . . .  | 33   |
| Table 4. Recreation Visits to National Park Service Areas by State, 1989 . . . . .  | 33   |
| Table 5. Overnight Stays to National Park Service Areas by Type of Accommodation, 1989 . . . . .  | 34   |
| Footnotes . . . . .   | 42   |
| Definitions . . . . .   | 43   |
| Miscellaneous Abbreviations . . . . .   | 46   |



## ILLUSTRATIONS

| FIGURE    | TITLE  | PAGE |
|-----------|--|------|
| Figure 1. | Recreation Visits, 1980-89 . . . . .   | 3    |
| Figure 2. | Recreation Visits by Location, 1985-89 . . . . .   | 4    |
| Figure 3. | Recreation Visits by NPS Region, 1985-89 . . . . .   | 5    |
| Figure 4. | Recreation Visits for Areas Reporting Before 1971 and<br>Added After 1971 . . . . .        | 6    |
| Figure 5. | Recreation Visits, Seasonality Changes, Comparing<br>1977-79 vs 1987-89 . . . . .          | 7    |
| Figure 6. | Recreation Overnight Stays, 1980-89 . . . . .  | 8    |
| Figure 7. | Recreation Overnight Stays by Type of Accommodation, 1985-89. . . . .                      | 9    |
| Figure 8. | Recreation Overnight Stays by Type of Accommodation, 1979 and<br>1989 . . . . .            | 10   |
| Figure 9. | Recreation Overnight Stays, Seasonality Changes, Comparing<br>1977-79 vs 1987-89 . . . . . | 11   |



## INTRODUCTION

The National Park Service (NPS) Statistical Office acknowledges the conscientious efforts of the field staff of the many areas of the National Park System. Without the effort of the park staff to count, record, and report the data summarized here, a statistical report of this quality would not be possible. These public use data are collected and analyzed monthly. A program of park counting procedure audits is conducted to ensure consistency and accuracy of data.

The gathering and publication of these statistics is in accordance with Public Law 88-29, "An Act to Promote the Coordination and Development of Effective Programs Relating to Outdoor Recreation" and related legislation. Definitions of terms in use here are given at the end of this report. The definitions are those initially outlined by "A Uniform Method for Measuring and Reporting Recreation Use on the Public Lands and Waters of the United States", unpublished guideline of the Recreation Advisory Council Study Committee Number Two, April, 1965.

Footnotes are provided at the end of this report. The footnotes describe conditions at parks which may require important adjustments for certain applications of these data.

National Park Service professionals are rededicated to their fundamental mission as archivists of the Nation's history, providers of educational and leisure time opportunities, and protectors of our vast but limited resources for future generations.

Timely, reliable, and useful information is fundamental to effective management and planning of the National Park System. This annual report is a general summary of visitation records for the year. Comments or requests for additional statistical information should be addressed to:

Statistical Office, WASO-TNT  
National Park Service  
P. O. Box 25287  
Denver, CO 80225-0287

(303) 969-2060  
FTS: 327-2060



### ADJUSTED DATA

Adjustments were made to data used for multi-year graphs (Figures 1-4) to account for changes in counting procedures at thirteen NPS areas. Net decreases in system totals from 1987 through 1989 were caused by these counting procedure changes. To offset this, data in multi-year graphs were truncated for earlier years at the volume levels of the first year of corrected count for the thirteen areas.

| PARK                               | VISITS<br>HELD AT | FOR THE<br>YEARS |
|------------------------------------|-------------------|------------------|
| Blue Ridge Parkway                 | 16,176,170        | 1985 - 1988      |
| Catoctin Mountain Park             | 341,100           | 1984 - 1987      |
| Chesapeake and Ohio Canal NHP      | 1,970,287         | 1980 - 1987      |
| Chickamauga and Chattanooga NMP    | 877,100           | 1982 - 1987      |
| Gateway NRA                        | 6,748,181         | 1980 - 1987      |
| George Washington Memorial Parkway | 3,048,161         | 1974 - 1988      |
| Great Smoky Mountains NP           | 8,333,553         | 1983 - 1988      |
| Gulf Islands NS                    | 4,458,368         | 1984 - 1988      |
| Lincoln Memorial                   | 1,462,609         | 1973 - 1988      |
| Natchez Trace Parkway              | 10,837,880        | 1981 - 1988      |
| Ocmulgee NM                        | 118,300           | 1984 - 1987      |
| Thomas Jefferson Memorial          | 1,329,500         | 1983 - 1987      |
| Vietnam Veterans Memorial          | 2,594,694         | 1985 - 1988      |

This change was only made for recreation visits in multi-year graphs. No tabular data in this report have been altered in this way.

Although counting procedures are regularly updated throughout the system, 1988 and 1989 updating included some of our most visited areas. True visitation levels for the thirteen affected parks during the adjusted years will never be known. This expedient correction procedure assumes former visitation volumes were not greater than during the first year corrected procedures were applied. The Statistical Office has begun analyzing past data to extract useful trend information which will be made available in future publications.

# NATIONAL PARK SERVICE RECREATION VISITS \*

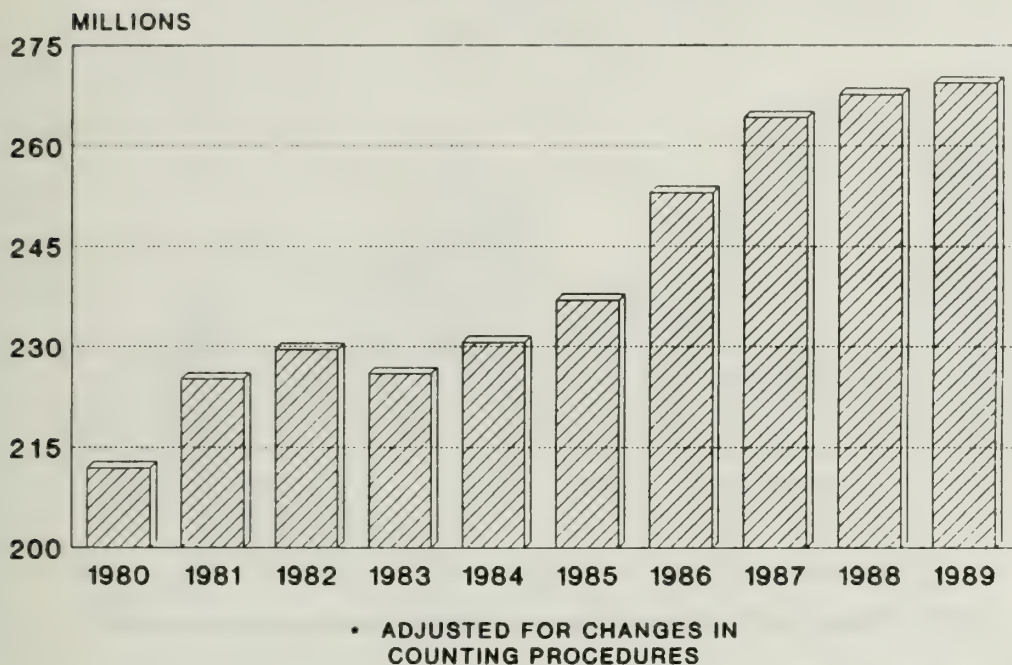


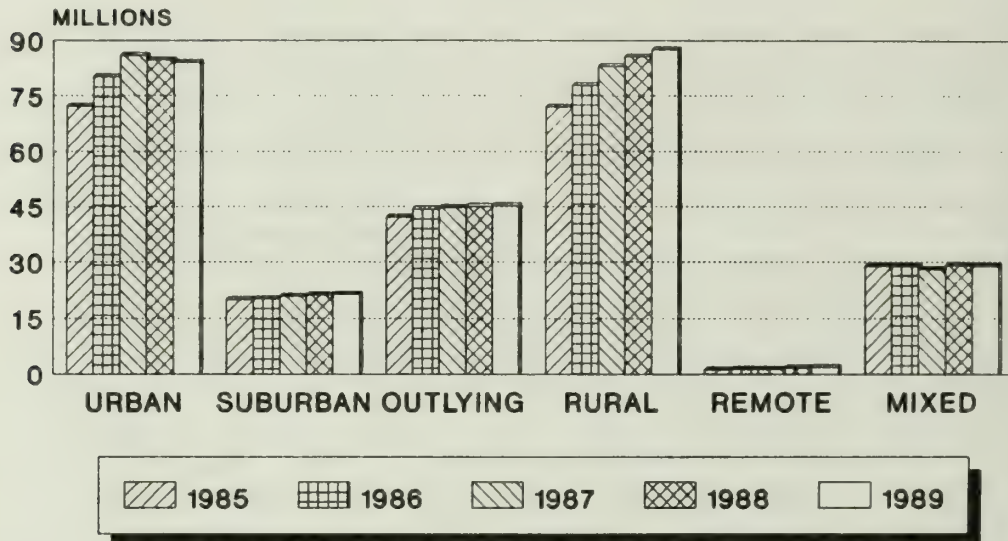
Figure 1.

## RECREATION VISITS, 1980-89

Public use data from areas administered by the National Park Service lend themselves to a variety of interpretations. These data are indicative of vacation travel to parks; many areas are indicative of the volume of participation in outdoor recreation; other areas reflect interest in archeology, history, and various great national events. They are reflective of outside conditions: recession, travel costs, fuel availability, and the effects of natural forces. This chart shows two periods of strong growth (1980-82 and 1983-88) and two periods of decline or slight growth (1982-83 and 1988-89) during the eighties.



# NATIONAL PARK SERVICE RECREATION VISITS BY LOCATION \*



\* ADJUSTED FOR CHANGES IN  
COUNTING PROCEDURES

US DOI, NPS, STATISTICAL OFFICE

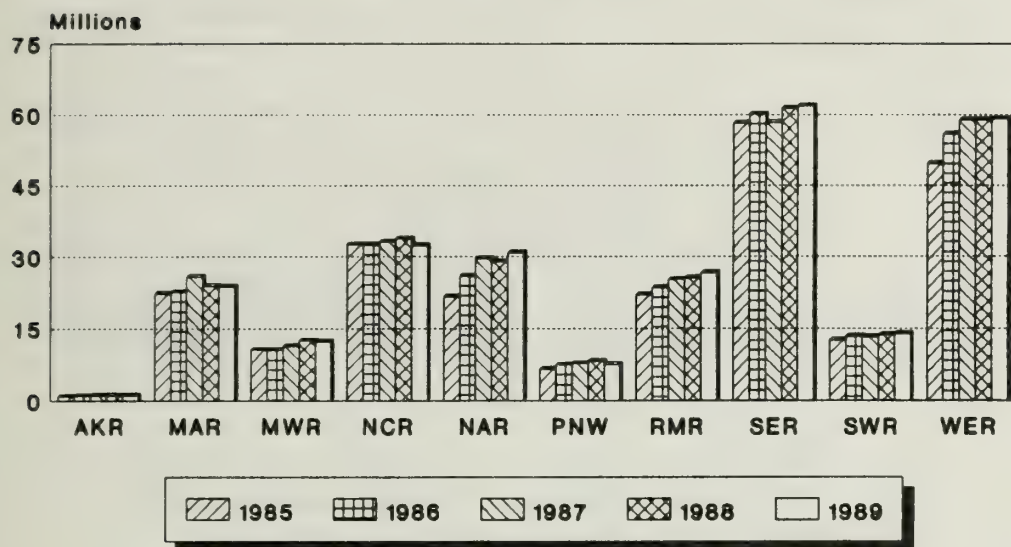
FIGURE 2.

## RECREATION VISITS BY LOCATION, 1985-89

Figure 2 shows recreation visit levels for six categories of parks by their proximity to population centers. A number of "trends" are suggested by the data: relatively flat recreational visit levels for all categories except the Urban and Rural parks: Urban parks' Recreation Visits peaked in the 1987 period and decreased slightly thereafter: steady and significant growth in the Recreation Visits at Rural Parks, with total levels exceeding those of the Urban parks starting in 1988.



# NATIONAL PARK SERVICE RECREATION VISITS BY NPS REGION \*



\* ADJUSTED FOR CHANGES IN  
COUNTING PROCEDURES

US DOI, NPS, STATISTICAL OFFICE

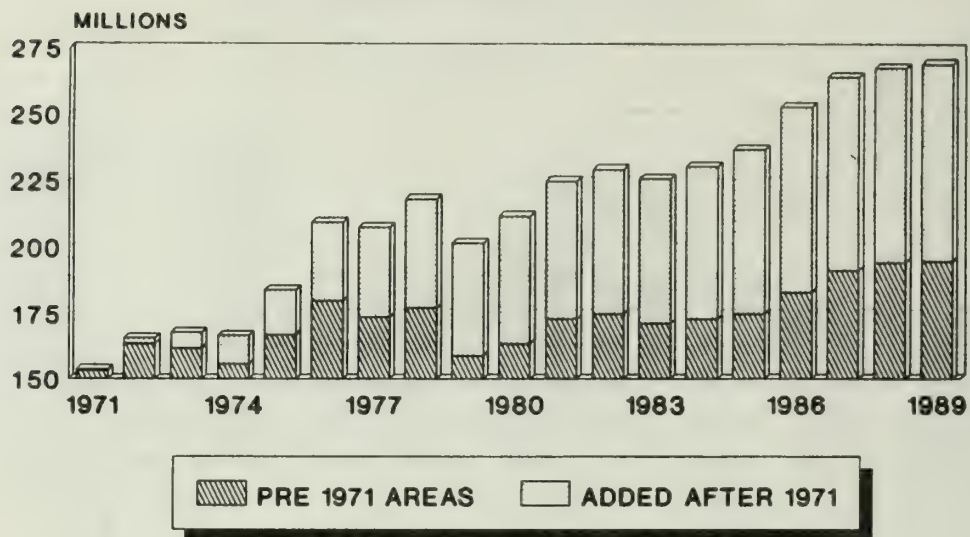
FIGURE 3.

## RECREATION VISITS BY NATIONAL PARK SERVICE REGION, 1985-89

Figure 3 shows levels of Recreational Visits by region (Alaska, Mid-Atlantic, Midwest, National Capital, North Atlantic, Pacific Northwest, Rocky Mountain, Southeast, Southwest, Western), for the five-year period from 1985-89. The North Atlantic Region experienced the largest five-year percentage growth in visitation (+42%), followed by the Rocky Mountain Region (+21%), and the Alaska and Western Regions (+19%). All other regions experienced only modest changes in visitation over the period. The Southeast Region remained the most heavily visited area, although only slightly ahead of the Western Region, which had a very significant increase of nearly ten million recreation visits during the period.

# NATIONAL PARK SERVICE

## RECREATION VISITS FOR AREAS REPORTING BEFORE 1971 AND ADDED AFTER 1971 •



• ADJUSTED FOR CHANGES IN  
COUNTING PROCEDURES

US DOI, NPS, STATISTICAL OFFICE

FIGURE 4.

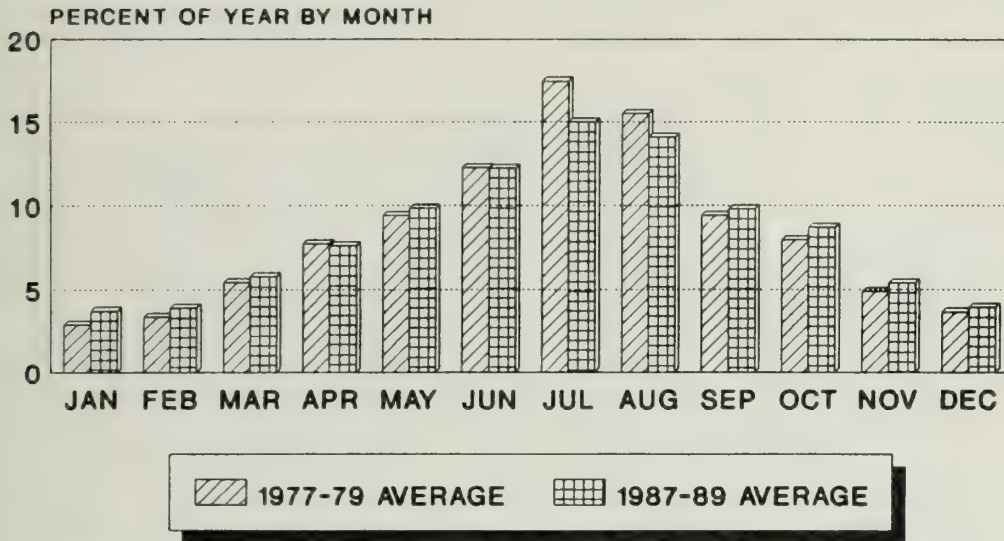
### RECREATION VISITS FOR AREAS REPORTING BEFORE 1971 AND ADDED AFTER 1971

Figure 4 shows a number of trends: a strong overall growth in recreational visits over both the decade of the 1970's (+30%) and the decade of the 1980's (+35%); the very important contribution to visitation associated with the new parks that entered the system after 1971; the impacts on visitation caused by events such as the 1973-74 oil embargo, the 1976 Bicentennial, the 1978-79 gasoline shortage, and the sluggish economy of the 1981-83 period.

# NATIONAL PARK SERVICE

## SEASONALITY CHANGES

### RECREATION VISITS



US DOI, NPS, STATISTICAL OFFICE

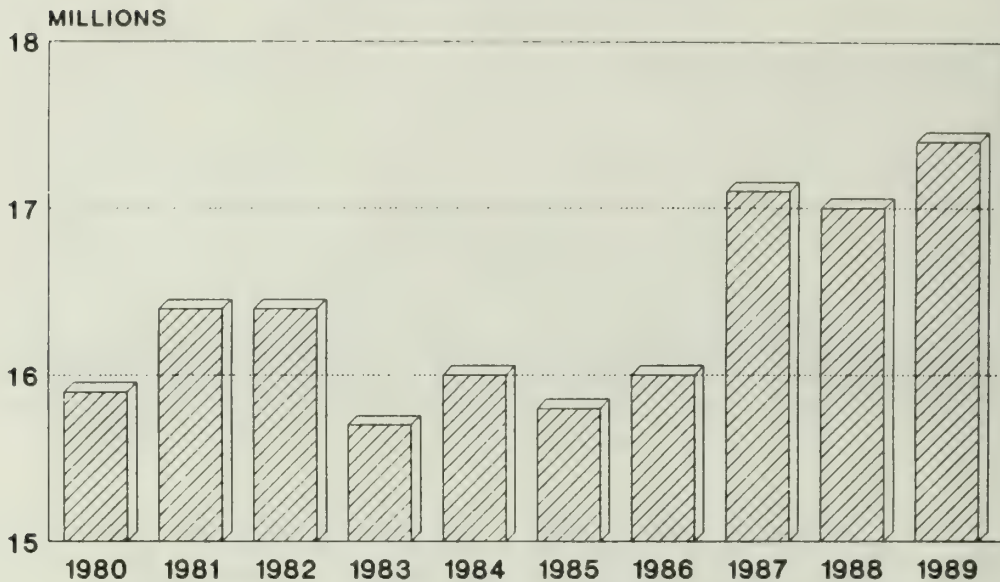
FIGURE 5.

#### RECREATION VISITS, SEASONALITY CHANGES, COMPARING 1977-79 VERSUS 1987-89

Figure 5 shows a change in visitor use patterns, with a drift of visitation off the peak and onto the shoulder and low seasons over the last decade. This shift suggests a growing need for visitor services during the non-peak seasons, and also likely implies a shift in family (peak season) versus non-family (other seasons) visitor mix.



# NATIONAL PARK SERVICE RECREATION OVERNIGHT STAYS



US DOI, NPS, STATISTICAL OFFICE

FIGURE 6.

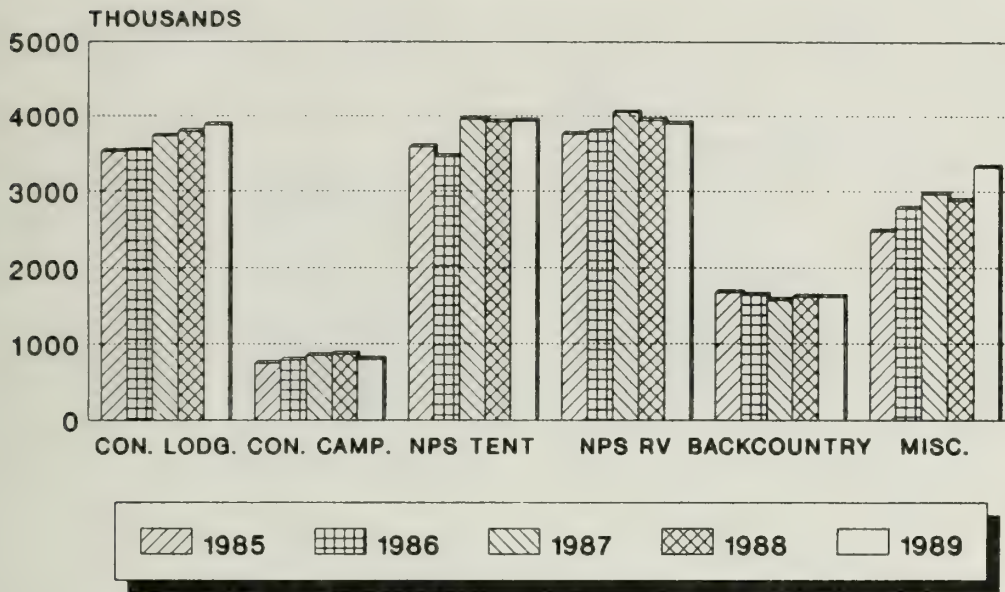
## RECREATION OVERNIGHT STAYS, 1980-89

Recreation Overnight Stays have fluctuated more than Recreation Visits (Figure 1) during the eighties. Many factors could explain this including the smaller number of areas reporting overnight use, varying overnight facility capacity, and differences in their location relative to all areas reporting public use. This chart shows an overall increase near the end of the decade.

# NATIONAL PARK SERVICE

## OVERNIGHT STAYS

### BY TYPE OF ACCOMMODATION



US DOI, NPS, STATISTICAL OFFICE

FIGURE 7.

#### RECREATION OVERNIGHT STAYS BY TYPE OF ACCOMMODATION, 1985-89

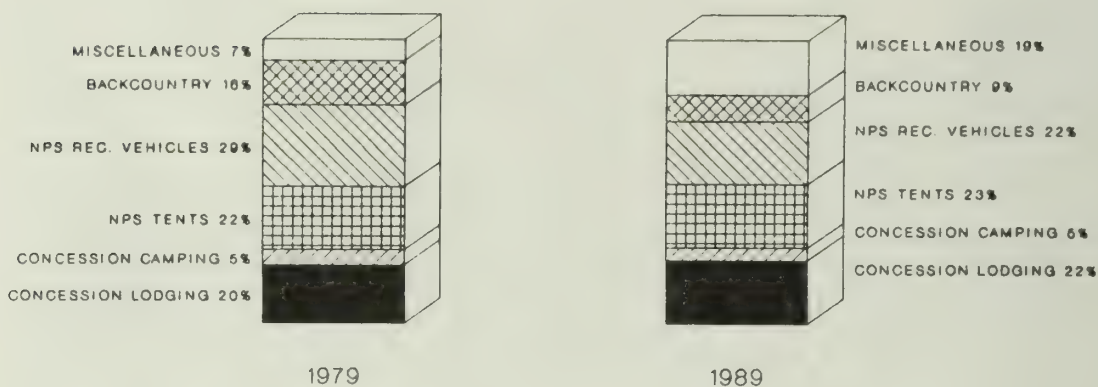
Figure 7 shows 1985-89 overnight stays for Concessioner Lodging and Campgrounds, National Park Service Tent Camping and Recreational Vehicle Camping, Backcountry, and Miscellaneous.

Overnight stay data represents visitors with distinct vacation and recreational styles. While Backcountry use did decline during the 1983-85 period, it has remained steady since then. NPS Tent and RV use has fluctuated only slightly even though rural area park volume has been rising over the last four years. The increase in Miscellaneous Overnight Stays includes nights aboard water craft at undesignated areas and organized group camping.

# NATIONAL PARK SERVICE

## OVERNIGHT STAYS

### BY TYPE OF ACCOMMODATION



US DOI, NPS, STATISTICAL OFFICE

FIGURE 8.

#### RECREATION OVERNIGHT STAYS BY TYPE OF ACCOMMODATION, 1979 AND 1989

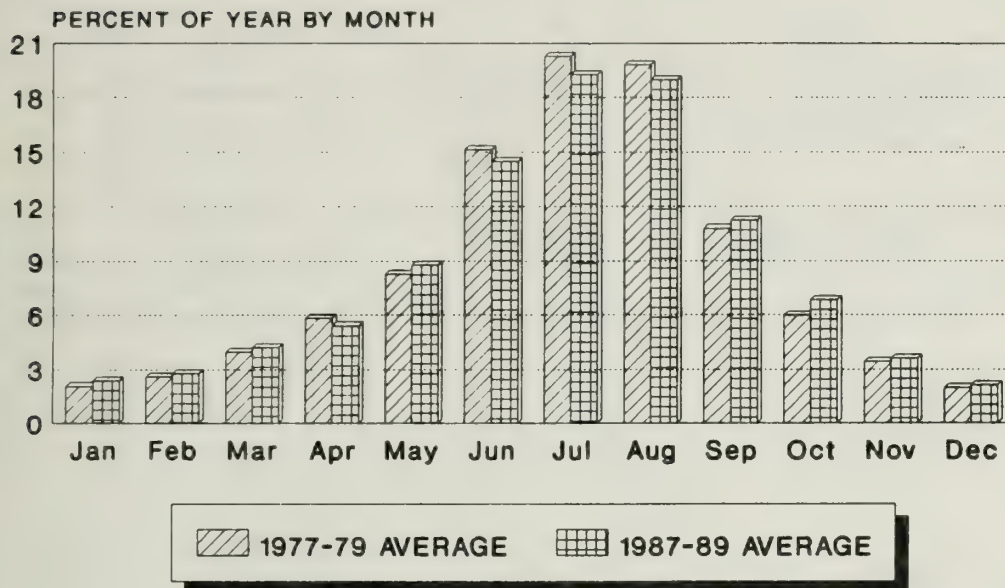
Figure 8 shows the distribution of overnight stays for six different types of visitor accommodations on a percentage basis for two specific years, 1979 versus 1989. Significant percentage shifts were recorded for three categories: Miscellaneous (+12%); Backcountry (-7%); Recreation Vehicles (-7%). Percentage of overnight use associated with NPS Tents, Concessioner Campgrounds, Concessioner Lodging were basically unchanged.



# NATIONAL PARK SERVICE

## SEASONALITY CHANGES

### OVERNIGHT STAYS



US DOI, NPS, STATISTICAL OFFICE

FIGURE 9.

**RECREATION OVERNIGHT STAYS, SEASONALITY CHANGES,**

**COMPARING 1977-79 VERSUS 1987-89**

Figure 9 shows the same general trends as did the data for Recreation Visits (Figure 5), again with a shift in number of overnight stays from the peak season and to the shoulder and low seasons.

TABLE 1. RECREATION VISITS, ACREAGES, AREAS ADMINISTERED, AND AREAS REPORTING RECREATION VISITS IN THE NATIONAL PARK SYSTEM BY CLASSIFICATION, 1989.

| CLASSIFICATION *               | RECREATION VISITS | ACREAGES **   | AREAS ADMINISTERED | AREAS REPORTING VISITS |
|--------------------------------|-------------------|---------------|--------------------|------------------------|
| INTERNATIONAL HISTORICAL SITE  | 0                 | 35.39         | 1                  | 0                      |
| NATIONAL BATTLEFIELD           | 1,607,264         | 12,858.69     | 11                 | 9                      |
| NATIONAL BATTLEFIELD PARK      | 1,896,408         | 8,725.30      | 3                  | 3                      |
| NATIONAL BATTLEFIELD SITE      | 0                 | 1.00          | 1                  | 0                      |
| NATIONAL CAPITAL PARK ***      | 8,934,149         | 6,519.85      | 1                  | 1                      |
| NATIONAL HISTORICAL PARK       | 28,779,754        | 151,633.85    | 29                 | 26                     |
| NATIONAL HISTORIC SITE         | 14,390,826        | 18,398.85     | 69                 | 63                     |
| NATIONAL LAKESHORE             | 3,742,576         | 227,262.71    | 4                  | 4                      |
| NATIONAL MALL                  | 0                 | 146.35        | 1                  | 0                      |
| NATIONAL MEMORIAL              | 13,137,133        | 8,139.74      | 23                 | 23                     |
| NATIONAL MILITARY PARK         | 4,130,674         | 34,031.37     | 9                  | 9                      |
| NATIONAL MONUMENT              | 23,715,776        | 4,844,417.44  | 79                 | 75                     |
| NATIONAL PARK                  | 57,269,563        | 47,429,839.90 | 50                 | 49                     |
| NATIONAL PARKWAY               | 31,216,192        | 168,600.30    | 4                  | 4                      |
| NATIONAL PRESERVE              | 189,527           | 22,155,586.63 | 14                 | 11                     |
| NATIONAL RECREATION AREA       | 49,612,287        | 3,697,199.88  | 18                 | 17                     |
| NATIONAL RIVER                 | 1,532,054         | 237,150.57    | 4                  | 3                      |
| NATIONAL SEASHORE              | 18,248,302        | 596,663.08    | 10                 | 10                     |
| NATIONAL WILD AND SCENIC RIVER | 3,051,329         | 315,552.97    | 10                 | 6                      |
| NATIONAL SCENIC TRAIL          | 0                 | 172,540.92    | 3                  | 0                      |
| PARKS - OTHER ****             | 6,885,475         | 32,085.31     | 10                 | 10                     |
| WHITE HOUSE                    | 1,060,548         | 18.07         | 1                  | 1                      |
| <hr/>                          |                   |               |                    |                        |
| NATIONAL TOTAL                 | 269,399,837       | 80,117,554.52 | 355                | 324                    |

\* Does not include 30 affiliated areas which do not report public use to the NPS.

\*\* Gross area (acres) as of December 31, 1989.

\*\*\* 346 units within DC, Maryland, and Virginia, not all of which report.

\*\*\*\* Parks without national designation.

TABLE 2. VISITS AND VISITOR USE TO AREAS ADMINISTERED BY THE NATIONAL PARK SERVICE (IN THOUSANDS).

| NATIONAL PARK SYSTEM               | 1 9 8 9                  |           | 1 9 8 9             |                           | 1 9 8 9             |                           |
|------------------------------------|--------------------------|-----------|---------------------|---------------------------|---------------------|---------------------------|
|                                    | V I S I T S              | H O U R S | R E C R E A T I O N | N O N R E C R E A T I O N | R E C R E A T I O N | N O N R E C R E A T I O N |
| ABRAHAM LINCOLN BPL NHS            | 309.8                    | 309.8     | .0                  | .0                        | 25.8                | .0                        |
| ACADIA NP                          | 5,441.0                  | 188.7     | 35,285.7            | 94.3                      | 2,940.5             | 7.9                       |
| ADAMS NHS                          | 22.6                     | 17.5      | 14.3                | 7.4                       | 1.2                 | .6                        |
| AGATE FOSSIL BEDS NM               | 11.5                     | 9.0       | 13.5                | .8                        | 1.1                 | .1                        |
| ALAGNAK WILD RIVER                 | NOT REPORTING            |           |                     |                           |                     |                           |
| ALIBATES FLINT QUARRIES NM         | 3.8                      | .0        | 9.6                 | .0                        | .8                  | .0                        |
| ALLEGHENY PORT RR NHS              | 133.3                    | 1.2       | 152.0               | 1.2                       | 12.7                | .1                        |
| AMERICAN MEMORIAL PARK             | AFFILIATED               |           |                     |                           |                     |                           |
| AMISTAD RA                         | 1,321.2                  | 1.1       | 9,642.5             | 1.1                       | 803.5               | .1                        |
| ANDERSONVILLE NHS                  | 136.1                    | .0        | 272.1               | .0                        | 22.7                | .0                        |
| ANDREW JOHNSON NHS                 | 71.4                     | .0        | 26.3                | .0                        | 2.2                 | .0                        |
| ANIAKCHAK NM 2                     | .9                       | .5        | 74.5                | 7.2                       | 6.2                 | .6                        |
| ANIAKCHAK NPRES 2                  | INCLUDED IN ANIAKCHAK NM |           |                     |                           |                     |                           |
| ANTIETAM NB                        | 147.0                    | .0        | 358.0               | .0                        | 29.8                | .0                        |
| APOSTLE ISLANDS NL                 | 135.0                    | .9        | 723.9               | .2                        | 60.3                | .0                        |
| APPALACHIAN NST                    | NOT REPORTING            |           |                     |                           |                     |                           |
| APPOMATTOX COURT HOUSE NHP         | 377.4                    | .0        | 306.5               | .0                        | 25.5                | .0                        |
| ARCHES NP                          | 555.8                    | .0        | 2,895.0             | .0                        | 241.2               | .0                        |
| ARKANSAS POST NMEM                 | 69.0                     | .0        | 103.5               | .0                        | 8.6                 | .0                        |
| ARLINGTON HOUSE, THE R. E. LEE MEM | 439.0                    | .0        | 241.5               | .0                        | 20.1                | .0                        |

2. Reporting for the first time in 1989.



TABLE 2. VISITS AND VISITOR USE TO AREAS ADMINISTERED BY THE NATIONAL PARK SERVICE (IN THOUSANDS).  
(CONT)

| NATIONAL PARK SYSTEM        | 1 9 8 9         |           | 1 9 8 9             |                     | 1 9 8 9             |                     |
|-----------------------------|-----------------|-----------|---------------------|---------------------|---------------------|---------------------|
|                             | V I S I T S     | H O U R S | R E C R E A T I O N | R E C R E A T I O N | R E C R E A T I O N | R E C R E A T I O N |
|                             |                 |           | NON                 |                     | NON                 |                     |
|                             |                 |           | R E C R E A T I O N | R E C R E A T I O N | R E C R E A T I O N | R E C R E A T I O N |
| ASSATEAGUE ISLAND NS 4      | 2,074.8         | 18,374.3  | 3.6                 | 3.6                 | 1,531.2             | .3                  |
| AZTEC RUINS NM              | 86.9            | 130.3     | .1                  | .2                  | 10.9                | .0                  |
| BADLANDS NP                 | 1,238.0         | 5,228.1   | 12.0                | 6.0                 | 435.7               | .5                  |
| BANDELIER NM                | 322.3           | 1,672.2   | .8                  | .2                  | 139.3               | .0                  |
| BENJAMIN FRANKLIN NMEM      | AFFILIATED AREA |           |                     |                     |                     |                     |
| BENT'S OLD FORT NHS         | 45.5            | 56.9      | .0                  | .0                  | 4.7                 | .0                  |
| BERING LAND BRIDGE NPRES    | NOT REPORTING   |           |                     |                     |                     |                     |
| BIG BEND NP                 | 281.7           | 8,155.7   | 2.4                 | 7.1                 | 679.6               | .6                  |
| BIG CYPRESS NPRES 2         | 81.2            | 201.1     | .0                  | .0                  | 16.8                | .0                  |
| BIG HOLE NB                 | 50.0            | 78.7      | .0                  | .0                  | 6.6                 | .0                  |
| BIGHORN CANYON NRA          | 455.4           | 2,876.3   | 30.8                | 30.8                | 239.7               | 2.6                 |
| BIG SOUTH FORK NRRRA        | 730.2           | 4,690.9   | .0                  | .0                  | 390.9               | .0                  |
| BIG THICKET NPRES           | 102.2           | 395.2     | 1.6                 | 2.0                 | 32.9                | .2                  |
| BISCAYNE NP                 | 590.0           | 2,903.7   | .0                  | .0                  | 242.0               | .0                  |
| BLACK CANYON ot GUNNISON NM | 288.6           | 574.4     | .0                  | .0                  | 47.9                | .0                  |
| BLACKSTONE RIVER VALLEY NHC | AFFILIATED AREA |           |                     |                     |                     |                     |
| BLUE RIDGE PKWY 4           | 16,176.2        | 1,942.3   | 102,215.4           | 971.1               | 8,517.9             | 80.9                |
| BLUESTONE NSR               | NOT REPORTING   |           |                     |                     |                     |                     |
| BOOKER T. WASHINGTON NM     | 17.6            | 31.3      | .1                  | .0                  | 2.6                 | .0                  |
| BOSTON AFRICAN AMERICAN NHS | 1.2             | 67.5      | .0                  | .0                  | 5.6                 | .0                  |

1. Redesignated from affiliated to administered.

2. Reporting for the first time.

4. The figures require special adjustments to be comparable with earlier data due to changes in counting procedures in one or more types of data reported.

TABLE 2. VISITS AND VISITOR USE TO AREAS ADMINISTERED BY THE NATIONAL PARK SERVICE (IN THOUSANDS).  
(CONT)

| NATIONAL PARK SYSTEM      | 1 9 8 9       |       | 1 9 8 9    |                | 1 9 8 9    |                |
|---------------------------|---------------|-------|------------|----------------|------------|----------------|
|                           | VISITS        | HOURS | RECREATION | NON RECREATION | RECREATION | NON RECREATION |
| BOSTON NHP                | 2,135.2       | 47.6  | 1,907.9    | 8.1            | 159.0      | .7             |
| BRICES CROSS ROADS NBS    | NOT REPORTING |       |            |                |            |                |
| BRYCE CANYON NP           | 808.0         | 351.1 | 6,352.2    | 91.7           | 529.4      | 7.6            |
| BUCK ISLAND REEF NM       | 73.8          | .0    | 388.8      | .1             | 32.4       | .0             |
| BUFFALO NR                | 1,059.3       | .0    | 5,787.8    | .0             | 482.3      | .0             |
| CABRILLO NM               | 1,452.5       | 66.2  | 2,104.6    | 16.5           | 175.4      | 1.4            |
| CANAVERAL NS              | 949.2         | .0    | 2,363.4    | .0             | 197.0      | .0             |
| CANYON de CHELLY NM       | 601.1         | 875.2 | 4,861.7    | 852.0          | 405.1      | 71.0           |
| CANYONLANDS NP            | 257.4         | 1.8   | 2,918.3    | 29.2           | 243.2      | 2.4            |
| CAPE COD NS               | 5,020.1       | 27.9  | 10,272.6   | 167.4          | 856.0      | 13.9           |
| CAPE HATTERAS NS          | 2,098.0       | 130.0 | 11,478.4   | 488.5          | 956.5      | 40.7           |
| CAPE KRUSENSTERN NM       | 2.9           | 11.3  | 19.4       | 64.0           | 1.6        | 5.3            |
| CAPE LOOKOUT NS 4,5       | 232.6         | 5.2   | 1,228.4    | 14.5           | 102.4      | 1.2            |
| CAPITOL REEF NP           | 515.3         | 45.1  | 985.3      | 7.1            | 82.1       | .6             |
| CAPULIN VOLCANO NM 4      | 43.6          | .4    | 61.1       | .4             | 5.1        | .0             |
| CARL SANDBURG HOME NHS    | 55.4          | .0    | 76.2       | .0             | 6.4        | .0             |
| CARLSBAD CAVERNS NP       | 792.4         | .0    | 2,931.2    | .0             | 244.3      | .0             |
| CASA GRANDE NM            | 164.0         | 2.1   | 138.6      | .2             | 11.6       | .0             |
| CASTILLO de SAN MARCOS NM | 766.6         | 15.3  | 575.0      | 3.8            | 47.9       | .3             |
| CASTLE CLINTON NM         | 3,286.0       | 87.4  | 1,723.2    | 170.4          | 142.6      | 14.2           |

4. The figures require special adjustments to be comparable with earlier data due to changes in counting procedures in one or more types of data reported.

5. The figures require special adjustments to be comparable with earlier data due to the opening of additional areas, programs, or facilities.

TABLE 2. VISITS AND VISITOR USE TO AREAS ADMINISTERED BY THE NATIONAL PARK SERVICE (IN THOUSANDS).  
(CONT)

| NATIONAL PARK SYSTEM          | 1 9 8 9                            |            | 1 9 8 9     |            | 1 9 8 9     |            |
|-------------------------------|------------------------------------|------------|-------------|------------|-------------|------------|
|                               | V I S I T S                        | H O U R S  | V I S I T S | H O U R S  | V I S I T S | H O U R S  |
|                               | NON                                |            | NON         |            | NON         |            |
|                               | RECREATION                         | RECREATION | RECREATION  | RECREATION | RECREATION  | RECREATION |
| CATOCTIN MOUNTAIN PARK        | 342.4                              | 197.0      | 1,721.9     | 23.1       | 143.5       | 1.9        |
| CEDAR BREAKS NM               | 480.3                              | 18.2       | 960.6       | 36.4       | 80.0        | 3.0        |
| CHAGO CULTURE NHP             | 84.4                               | 6.3        | 905.7       | 6.3        | 75.5        | .5         |
| CHAMIZAL NMEM                 | 200.7                              | 6.3        | 573.5       | 22.1       | 47.8        | 1.8        |
| CHANNEL ISLANDS NP            | 152.7                              | 47.8       | 1,580.0     | 1,146.7    | 131.7       | 95.6       |
| CHARLES PICKNEY NHS           | NOT REPORTING                      |            |             |            |             |            |
| CHATTAHOOCHEE RIVER NRA       | 1,668.1                            | .0         | 6,672.5     | .0         | 556.0       | .0         |
| CHESAPEAKE AND OHIO CANAL NHP | 1,970.3                            | 20.9       | 4,917.8     | 20.9       | 409.8       | 1.7        |
| CHICAGO PORTAGE NHS           | AFFILIATED AREA                    |            |             |            |             |            |
| CHICKAMAUGA & CHATTANOOGA NMP | 851.5                              | 7,110.5    | 1,731.3     | 1,066.6    | 144.3       | 88.9       |
| CHICKASAW NRA                 | 1,962.4                            | 1,880.1    | 6,662.5     | 75.2       | 555.2       | 6.3        |
| CHIMNEY ROCK NHS              | AFFILIATED AREA                    |            |             |            |             |            |
| CHIRICAHUA NM                 | 70.3                               | .0         | 371.3       | .0         | 30.9        | .0         |
| CHRISTIANSTED NHS             | 128.7                              | .0         | 73.6        | .0         | 6.1         | .0         |
| CITY OF ROCKS NRES            | NOT REPORTING                      |            |             |            |             |            |
| CLARA BARTON NHS              | 35.6                               | .0         | 35.6        | .0         | 3.0         | .0         |
| COLONIAL NHP                  | 2,223.2                            | 4,191.2    | 1,543.8     | 2,095.6    | 128.7       | 174.6      |
| COLORADO NM                   | 388.6                              | 571.2      | 1,123.1     | 289.1      | 93.6        | 24.1       |
| CONGAREE SWAMP NM             | 25.4                               | .0         | 57.9        | .0         | 4.8         | .0         |
| CONSTITUTION GARDENS 3        | INCLUDED IN NATIONAL CAPITAL PARKS |            |             |            |             |            |

3. Data for Constitution Gardens, National Capital Parks - East, National Capital Parks - Central, and President's Park are combined as National Capital Parks; breakdown is available.



TABLE 2. VISITS AND VISITOR USE TO AREAS ADMINISTERED BY THE NATIONAL PARK SERVICE (IN THOUSANDS).  
(CONT)

| NATIONAL PARK SYSTEM       | 1 9 8 9 |                                    | 1 9 8 9    |                | 1 9 8 9    |                |
|----------------------------|---------|------------------------------------|------------|----------------|------------|----------------|
|                            | VISITS  | HOURS                              | RECREATION | NON RECREATION | RECREATION | NON RECREATION |
| CORONADO NMEM              | 56.7    | 1.7                                | 42.6       | .9             | 3.5        | .1             |
| COULEE DAM NRA             | 1,097.1 | 18.0                               | 4,954.4    | 9.0            | 412.9      | .8             |
| COWPENS NB                 | 95.0    | .0                                 | 91.5       | .0             | 7.6        | .0             |
| CRATER LAKE NP             | 430.7   | 24.0                               | 2,445.0    | 12.0           | 203.8      | 1.0            |
| CRATERS of the MOON NM     | 189.3   | .0                                 | 548.2      | .0             | 45.7       | .0             |
| CUMBERLAND GAP NHP 5       | 887.6   | 249.5                              | 1,831.8    | 125.1          | 152.7      | 10.4           |
| CUMBERLAND ISLAND NS       | 35.1    | .0                                 | 769.2      | .0             | 64.1       | .0             |
| CURECANTI NRA 4            | 1,125.4 | .0                                 | 5,436.9    | .0             | 453.1      | .0             |
| CUSTER BATTLEFIELD NM      | 225.2   | 2.3                                | 226.7      | 1.1            | 18.9       | .1             |
| CUYAHOGA VALLEY NRA        | 1,159.6 | 9.7                                | 2,284.2    | 4.8            | 190.4      | .4             |
| DAVID BERGER NMEM          |         | AFFILIATED AREA                    | -          | -              | -          | -              |
| DEATH VALLEY NM            | 664.4   | 27.6                               | 7,412.6    | 41.5           | 617.7      | 3.5            |
| DELAWARE AND LEHIGH NC NHC |         | AFFILIATED AREA                    | -          | -              | -          | -              |
| DELAWARE NSR               |         | INCLUDED IN DELAWARE WATER GAP NRA | -          | -              | -          | -              |
| DELAWARE WATER GAP NRA     | 2,434.2 | 4,554.4                            | 10,959.9   | 2,284.7        | 913.3      | 190.4          |
| DENALI NP                  | 543.6   | 1,043.3                            | 4,274.7    | 156.5          | 356.2      | 13.0           |
| DENALI NPRES               |         | INCLUDED IN DENALI NP              | -          | -              | -          | -              |
| De SOTO NMEM               | 116.7   | .0                                 | 193.2      | .0             | 16.1       | .0             |
| DEVILS POSTPILE NM         | 125.6   | .0                                 | 514.1      | .0             | 42.8       | .0             |
| DEVILS TOWER NM            | 349.2   | 9.6                                | 843.4      | 4.8            | 70.3       | .4             |

4. The figures require special adjustments to be comparable with earlier data due to changes in counting procedures in one or more types of data reported.

5. The figures require special adjustments to be comparable with earlier data due to the opening of additional areas, programs, or facilities.

TABLE 2. VISITS AND VISITOR USE TO AREAS ADMINISTERED BY THE NATIONAL PARK SERVICE (IN THOUSANDS).  
(CONT)

| NATIONAL PARK SYSTEM           | 1 9 8 9         |                   | 1 9 8 9    |                   | 1 9 8 9    |                   |
|--------------------------------|-----------------|-------------------|------------|-------------------|------------|-------------------|
|                                | V I S I T S     |                   | H O U R S  |                   | D A Y S    |                   |
|                                | RECREATION      | NON<br>RECREATION | RECREATION | NON<br>RECREATION | RECREATION | NON<br>RECREATION |
| DINOSAUR NM                    | 436.3           | 19.5              | 2,048.5    | 59.6              | 170.7      | 5.0               |
| EBEY'S LANDING NHR             | AFFILIATED AREA |                   |            |                   |            |                   |
| EDGAR ALLAN POE NHS            | 12.2            | .0                | 12.2       | .0                | 1.0        | .0                |
| EDISON NHS                     | 62.1            | .0                | 105.7      | .0                | 8.8        | .0                |
| EFFIGY MOUNDS NM               | 109.7           | .9                | 198.9      | .1                | 16.6       | .0                |
| EISENHOWER NHS                 | 113.8           | .0                | 231.9      | .0                | 19.3       | .0                |
| ELEANOR ROOSEVELT NHS          | 36.5            | .0                | 54.6       | .0                | 4.6        | .0                |
| EL MALPAIS NM                  | 52.6            | .6                | 215.8      | .2                | 18.0       | .0                |
| EL MORRO NM                    | 67.3            | 13.8              | 203.7      | 4.2               | 17.0       | .3                |
| EUGENE O'NEILL NHS             | 3.1             | .8                | 7.8        | 2.5               | .7         | .2                |
| EVERGLADES NP                  | 913.4           | 54.5              | 7,540.6    | 163.6             | 628.4      | 13.6              |
| FATHER MARQUETTE NMEM          | AFFILIATED AREA |                   |            |                   |            |                   |
| FEDERAL HALL NMEM              | 273.8           | 13.1              | 177.9      | 41.5              | 14.8       | 3.5               |
| FIRE ISLAND NS                 | 589.5           | 180.6             | 2,597.7    | 541.9             | 216.5      | 45.2              |
| FLORISSANT FOSSIL BEDS NM      | 161.7           | .0                | 487.8      | .0                | 40.6       | .0                |
| FORD'S THEATRE NHS             | 781.7           | .4                | 940.2      | .8                | 78.3       | .1                |
| FORT BOWIE NHS                 | 7.6             | .0                | 15.1       | .0                | 1.3        | .0                |
| FORT CAROLINE NMEM             | 91.7            | .0                | 91.7       | .0                | 7.6        | .0                |
| FORT CLATSOP NMEM <sup>4</sup> | 206.8           | .6                | 300.9      | .0                | 25.1       | .0                |
| FORT DAVIS NHS                 | 55.0            | .1                | 89.5       | .0                | 7.5        | .0                |

4. The figures require special adjustments to be comparable with earlier data due to changes in counting procedures in one or more types of data reported.

TABLE 2. VISITS AND VISITOR USE TO AREAS ADMINISTERED BY THE NATIONAL PARK SERVICE (IN THOUSANDS).  
(CONT)

| NATIONAL PARK SYSTEM        | 1 9 8 9     |                   | 1 9 8 9    |                   | 1 9 8 9    |                   |
|-----------------------------|-------------|-------------------|------------|-------------------|------------|-------------------|
|                             | V I S I T S |                   | H O U R S  |                   | D A Y S    |                   |
|                             | RECREATION  | NON<br>RECREATION | RECREATION | NON<br>RECREATION | RECREATION | NON<br>RECREATION |
| FORT DONELSON NB            | 277.7       | 990.9             | 173.6      | 16.0              | 14.5       | 1.3               |
| FORT FREDERICA NM           | 297.1       | 1.8               | 318.4      | .4                | 26.5       | .0                |
| FORT JEFFERSON NM           | 19.4        | 9.4               | 397.8      | 268.0             | 33.2       | 22.3              |
| FORT LARAMIE NHS            | 65.3        | .4                | 98.0       | .6                | 8.2        | .0                |
| FORT LARNED NHS             | 42.7        | .0                | 85.5       | .0                | 7.1        | .0                |
| FORT McHENRY NM & HS        | 591.4       | .7                | 887.1      | .4                | 73.9       | .0                |
| FORT MATANZAS NM            | 383.0       | .0                | 365.8      | .0                | 30.5       | .0                |
| FORT NECESSITY NB           | 167.9       | .1                | 218.4      | .0                | 18.2       | .0                |
| FORT POINT NHS              | 1,292.6     | .0                | 839.8      | .0                | 70.0       | .0                |
| FORT PULASKI NM             | 461.7       | 28.8              | 1,242.8    | 7.2               | 103.6      | .6                |
| FORT RALEIGH NHS            | 280.0       | 1.3               | 434.7      | 1.3               | 36.2       | .1                |
| FORT SCOTT NHS              | 76.8        | 2.2               | 115.1      | .7                | 9.6        | .1                |
| FORT SMITH NHS              | 87.5        | .0                | 86.0       | .0                | 7.2        | .0                |
| FORT STANWIX NM             | 51.3        | .0                | 76.9       | .0                | 6.4        | .0                |
| FORT SUMTER NM <sup>7</sup> | 256.5       | .0                | 290.9      | .0                | 24.2       | .0                |
| FORT UNION NM               | 20.0        | .8                | 23.6       | .1                | 2.0        | .0                |
| FORT UNION TRADING POST NHS | 61.3        | 3.2               | 80.8       | .8                | 6.7        | .1                |
| FORT VANCOUVER NHS          | 229.5       | 34.9              | 316.9      | 1.7               | 26.4       | .1                |
| FORT WASHINGTON PARK        | 404.9       | .0                | 1,543.8    | .0                | 128.7      | .0                |
| FOSSIL BUTTE NM             | 19.5        | .9                | 15.3       | .3                | 1.3        | .0                |

7. The figures require special adjustments to be comparable with earlier data due to unusual events (anniversaries, civic fairs, significant natural disasters, storm damage, etc.).



TABLE 2. VISITS AND VISITOR USE TO AREAS ADMINISTERED BY THE NATIONAL PARK SERVICE (IN THOUSANDS).  
(CONT)

| NATIONAL PARK SYSTEM                    | 1 9 8 9                            |                   | 1 9 8 9    |                   | 1 9 8 9    |                   |
|---|------------------------------------|-------------------|------------|-------------------|------------|-------------------|
|   | V I S I T S                        |                   | H O U R S  |                   | D A Y S    |                   |
|   | RECREATION                         | NON<br>RECREATION | RECREATION | NON<br>RECREATION | RECREATION | NON<br>RECREATION |
| FREDERICK DOUGLASS NHS                  | 43.1                               | .0                | 43.1       | .0                | 3.6        | .0                |
| FREDERICK LAW OLNSTED NHS <sup>4</sup>  | 3.8                                | .1                | 7.6        | .4                | .6         | .0                |
| FRDRCKSBRG & SPTSLVN CNTY BM NMP        | 449.0                              | 1,214.9           | 548.6      | 139.3             | 45.7       | 11.6              |
| FRIENDSHIP HILL NHS                     | 15.4                               | .0                | 20.8       | .0                | 1.7        | .0                |
| GATES of the ARCTIC NP                  | .8                                 | 1.1               | 78.3       | 39.5              | 6.5        | 3.3               |
| GATES of the ARCTIC NPRES               | INCLUDED IN GATES of the ARCTIC NP |                   |            |                   |            |                   |
| GATEWAY NRA <sup>4</sup>                | 6,748.2                            | 82.6              | 21,505.2   | 20.7              | 1,792.1    | 1.7               |
| GAULEY RIVER NRA                        | NOT REPORTING                      |                   |            |                   |            |                   |
| GENERAL GRANT NMEM                      | 76.0                               | 31.2              | 38.0       | 68.4              | 3.2        | 5.7               |
| GEORGE ROGERS CLARK NHP                 | 118.1                              | .0                | 157.4      | .0                | 13.1       | .0                |
| GEORGE WASHINGTON BPL NM                | 150.4                              | 3.7               | 300.8      | 3.7               | 25.1       | .3                |
| GEORGE WASHINGTON CARVER NM             | 60.3                               | .0                | 78.4       | .0                | 6.5        | .0                |
| GEORGE WASHINGTON MEM PKWY <sup>4</sup> | 3,048.2                            | .0                | 7,294.5    | .0                | 607.9      | .0                |
| GEORGIA O'KEEFE NHS                     | NOT REPORTING                      |                   |            |                   |            |                   |
| GETTYSBURG NMP                          | 1,352.7                            | 74.4              | 3,946.6    | 12.4              | 328.9      | 1.0               |
| GILA CLIFF DWELLINGS NM                 | 52.2                               | .0                | 52.2       | .1                | 4.3        | .0                |
| GLACIER BAY NP                          | 150.3                              | 3.7               | 2,146.5    | 388.6             | 178.9      | 32.4              |
| GLACIER BAY PRES                        | INCLUDED IN GLACIER BAY NP         |                   |            |                   |            |                   |
| GLACIER NP                              | 1,821.5                            | 7.6               | 15,485.3   | 65.9              | 1,290.4    | 5.5               |
| GLEN CANYON NRA <sup>4</sup>            | 3,452.8                            | 31.1              | 76,219.7   | 341.2             | 6,351.6    | 28.4              |

4. The figures require special adjustments to be comparable with earlier data due to changes in counting procedures in one or more types of data reported.

TABLE 2. VISITS AND VISITOR USE TO AREAS ADMINISTERED BY THE NATIONAL PARK SERVICE (IN THOUSANDS).  
(CONT)

| NATIONAL PARK SYSTEM            | 1 9 8 9    |         | 1 9 8 9                      |         | 1 9 8 9    |       |
|---------------------------------|------------|---------|------------------------------|---------|------------|-------|
|                                 | RECREATION | VISITS  | RECREATION                   | HOURS   | RECREATION | DAYS  |
|                                 | NON        |         | NON                          |         | NON        |       |
|                                 | RECREATION |         | RECREATION                   |         | RECREATION |       |
| GLORIA DEI CHURCH NHS           |            |         | INCLUDED IN INDEPENDENCE NHP |         |            |       |
| GOLDEN GATE NRA 4,5             | 16,656.9   | 34.6    | 43,230.1                     | 277.0   | 3,602.5    | 23.1  |
| GOLDEN SPIKE NHS                | 45.8       | 184.8   | 102.9                        | 92.4    | 8.6        | 7.7   |
| GRAND CANYON NP                 | 3,966.2    | 378.0   | 57,478.7                     | 378.0   | 4,789.9    | 31.5  |
| GRAND PORTAGE NM                | 75.7       | .0      | 49.9                         | .0      | 4.2        | .0    |
| GRAND TETON NP                  | 1,331.7    | 1,106.5 | 14,028.9                     | 1,138.1 | 1,169.1    | 94.8  |
| GRANT-KOHRS RANCH NHS           | 23.4       | .0      | 28.8                         | .0      | 2.4        | .0    |
| GREAT BASIN NP                  | 70.3       | 1.8     | 978.7                        | .9      | 81.6       | .1    |
| GREAT SAND DUNES NM             | 266.3      | .4      | 1,222.8                      | .4      | 101.9      | .0    |
| GREAT SMOKY MOUNTAINS NP 4      | 8,333.6    | 9,373.4 | 63,777.2                     | 4,686.7 | 5,314.8    | 390.6 |
| GREENBELT PARK 4                | 277.4      | 12.1    | 1,283.9                      | 3.0     | 107.0      | .3    |
| GREEN SPRINGS HISTORIC DISTRICT |            |         | AFFILIATED AREA              |         |            |       |
| GUADALUPE MOUNTAINS NP          | 168.9      | .0      | 540.7                        | .0      | 45.1       | .0    |
| GUILFORD COURTHOUSE NMP         | 132.6      | 1,225.4 | 92.1                         | 10.2    | 7.7        | .9    |
| GULF ISLANDS NS 4               | 4,458.4    | 134.0   | 14,498.3                     | 313.1   | 1,208.2    | 26.1  |
| HAGERMAN FOSSIL BEDS NM         |            |         | NOT REPORTING                |         |            |       |
| HALEAKALA NP                    | 1,367.8    | 28.8    | 3,214.2                      | 28.8    | 267.9      | 2.4   |
| HAMILTON GRANGE NMEM            | 37.3       | .7      | 20.2                         | .9      | 1.7        | .1    |
| HAMPTON NHS                     | 31.5       | .6      | 37.7                         | .6      | 3.1        | .0    |
| HARPERS FERRY NHP               | 624.2      | .0      | 2,496.7                      | .0      | 208.1      | .0    |

4. The figures require special adjustments to be comparable with earlier data due to changes in counting procedures in one or more types of data reported.

5. The figures require special adjustments to be comparable with earlier data due to the opening of additional areas, programs, or facilities.

TABLE 2. VISITS AND VISITOR USE TO AREAS ADMINISTERED BY THE NATIONAL PARK SERVICE (IN THOUSANDS).  
(CONT)

| NATIONAL PARK SYSTEM              | 1 9 8 9         |                   | 1 9 8 9    |                   | 1 9 8 9    |                   |
|-----------------------------------|-----------------|-------------------|------------|-------------------|------------|-------------------|
|                                   | V I S I T S     |                   | H O U R S  |                   | D A Y S    |                   |
|                                   | RECREATION      | NON<br>RECREATION | RECREATION | NON<br>RECREATION | RECREATION | NON<br>RECREATION |
| HARRY S TRUMAN NHS                | 115.6           | .0                | 84.4       | .0                | 7.0        | .0                |
| HAWAII VOLCANOES NP               | 1,056.2         | 1,169.4           | 3,692.8    | 389.4             | 307.7      | 32.5              |
| HERBERT HOOVER NHS <sup>4</sup>   | 299.8           | 18.0              | 299.8      | 1.2               | 25.0       | .1                |
| HISTORIC CAMDEN                   | AFFILIATED AREA |                   | -          | -                 | -          | -                 |
| HOHOKAM PIMA NM                   | NOT REPORTING   |                   | -          | -                 | -          | -                 |
| HOME of FD ROOSEVELT NHS          | 181.1           | .0                | 380.7      | .0                | 31.7       | .0                |
| HOMESTEAD NM OF AMERICA           | 37.4            | .0                | 38.3       | .0                | 3.2        | .0                |
| HOPEWELL FURNACE NHS <sup>4</sup> | 103.2           | .6                | 123.8      | .3                | 10.3       | .0                |
| HORSESHOE BEND NMP                | 100.9           | 577.0             | 243.0      | 28.9              | 20.3       | 2.4               |
| HOT SPRINGS NP                    | 1,272.8         | 4,511.9           | 872.0      | 451.2             | 72.7       | 37.6              |
| HOVENWEEP NM                      | 26.8            | .5                | 119.9      | 2.4               | 10.0       | .2                |
| HUBBELL TRADING POST NHS          | 172.9           | 4.6               | 89.3       | 1.1               | 7.4        | .1                |
| ICE AGE NST                       | AFFILIATED AREA |                   | -          | -                 | -          | -                 |
| ICE AGE N SCIENTIFIC RESERVE      | AFFILIATED AREA |                   | -          | -                 | -          | -                 |
| IDITAROD NHT                      | AFFILIATED AREA |                   | -          | -                 | -          | -                 |
| ILLINOIS & MICHIGAN CANAL NHC     | AFFILIATED AREA |                   | -          | -                 | -          | -                 |
| INDEPENDENCE NHP                  | 5,174.7         | .0                | 2,645.4    | .0                | 220.4      | .0                |
| INDIANA DUNES NL                  | 1,791.9         | 350.4             | 4,391.0    | 175.2             | 365.9      | 14.6              |
| INTERNATIONAL PEACE GARDEN        | AFFILIATED AREA |                   | -          | -                 | -          | -                 |
| ISLE ROYALE NP                    | 27.1            | .3                | 1,294.4    | 27.0              | 107.9      | 2.2               |

4. The figures require special adjustments to be comparable with earlier data due to changes in counting procedures in one or more types of data reported.



TABLE 2. VISITS AND VISITOR USE TO AREAS ADMINISTERED BY THE NATIONAL PARK SERVICE (IN THOUSANDS).  
(CONT)

| NATIONAL PARK SYSTEM             | 1 9 8 9     |                       | 1 9 8 9         |                | 1 9 8 9    |                |
|----------------------------------|-------------|-----------------------|-----------------|----------------|------------|----------------|
|                                  | V I S I T S | H O U R S             | RECREATION      | NON RECREATION | RECREATION | NON RECREATION |
| JAMES A. GARFIELD NHS            |             |                       | NOT REPORTING   | -              | -          | -              |
| JAMESTOWN NHS                    |             |                       | AFFILIATED AREA | -              | -          | -              |
| JEAN LAFITTE NHP & PRES          | 1,025.2     | 392.4                 | 1,667.8         | 96.3           | 139.0      | 8.0            |
| JEFFERSON NATIONAL EXPANSION MEM | 2,518.7     | 154.9                 | 2,508.7         | 26.2           | 209.1      | 2.2            |
| JEWEL CAVE NM                    | 131.0       | .3                    | 199.9           | .3             | 16.7       | .0             |
| JIMMY CARTER NHS                 | 34.5        | .0                    | 17.3            | .0             | 1.4        | .0             |
| JD ROCKEFELLER, JR., MEM PKWY    | 1,154.0     | 12.2                  | 2,527.3         | 3.0            | 210.6      | .3             |
| JOHN DAY FOSSIL BEDS NM          | 134.7       | 1.4                   | 68.1            | .1             | 5.7        | .0             |
| JFK CENTER for the PA            | 3,450.7     | .0                    | 7,134.8         | .0             | 594.6      | .0             |
| JOHN FITZGERALD KENNEDY NHS      | 14.6        | .0                    | 7.3             | .0             | .6         | .0             |
| JOHN MUIR NHS                    | 33.4        | 1.2                   | 61.7            | .3             | 5.1        | .0             |
| JOHNSTOWN FLOOD NMEM 4,5         | 333.3       | 3.1                   | 392.1           | 3.1            | 32.7       | .3             |
| JOSHUA TREE NM                   | 990.2       | 4.0                   | 13,588.9        | 9.4            | 1,132.4    | .8             |
| KALAUAPAPA NHP                   |             | NOT REPORTING         | -               | -              | -          | -              |
| KALOKO-HONOKOHAU NHP             | 17.4        | .0                    | 8.6             | .0             | .7         | .0             |
| KATMAI NP                        | 40.2        | 9.0                   | 538.0           | 86.6           | 44.8       | 7.2            |
| KATMAI NPRES                     |             | INCLUDED IN KATMAI NP | -               | -              | -          | -              |
| KENAI FJORDS NP                  | 75.6        | 1.9                   | 112.8           | 4.1            | 9.4        | .3             |
| KENNESAW MOUNTAIN NBP            | 762.4       | 1,508.9               | 2,083.3         | 259.6          | 173.6      | 21.6           |
| KINGS CANYON NP                  | 1,037.3     | 3.6                   | 34,115.8        | 14.3           | 2,843.0    | 1.2            |

4. The figures require special adjustments to be comparable with earlier data due to changes in counting procedures in one or more types of data reported.

5. The figures require special adjustments to be comparable with earlier data due to the opening of additional areas, programs, or facilities.

TABLE 2. VISITS AND VISITOR USE TO AREAS ADMINISTERED BY THE NATIONAL PARK SERVICE (IN THOUSANDS).  
(CONT)

| NATIONAL PARK SYSTEM                      | 1 9 8 9                       |                   | 1 9 8 9     |                   | 1 9 8 9     |                   |
|---|-------------------------------|-------------------|-------------|-------------------|-------------|-------------------|
|   | V I S I T S                   | H O U R S         | V I S I T S | H O U R S         | V I S I T S | D A Y S           |
|   | RECREATION                    | NON<br>RECREATION | RECREATION  | NON<br>RECREATION | RECREATION  | NON<br>RECREATION |
| KINGS MOUNTAIN NMP                        | 228.6                         | 228.6             | 204.3       | 204.3             | 38.1        | 17.0              |
| KLONDIKE GOLD RUSH NHP                    | 154.9                         | .9                | 209.1       | 209.1             | 1.8         | 17.4              |
| KNIFE RIVER INDIAN VILLAGES NHS           | 18.8                          | 1.8               | 30.5        | 30.5              | .9          | 2.5               |
| KOBUK VALLEY NP                           | 2.0                           | 4.7               | 15.0        | 15.0              | 40.2        | 1.2               |
| LAKE CHELAN NRA <sup>3</sup>              | INCLUDED IN NORTH CASCADES NP |                   |             |                   |             |                   |
| LAKE CLARK NP                             | 14.9                          | 6.8               | 191.5       | 191.5             | 14.8        | 16.0              |
| LAKE CLARK NPRES                          | INCLUDED IN LAKE CLARK NP     |                   |             |                   |             |                   |
| LAKE MEAD NRA                             | 8,495.3                       | 308.1             | 82,119.5    | 82,119.5          | 1,848.7     | 6,843.3           |
| LAKE MEREDITH RA                          | 1,274.9                       | .0                | 4,899.4     | 4,899.4           | .0          | 408.3             |
| LASSEN VOLCANIC NP                        | 466.1                         | .0                | 5,923.1     | 5,923.1           | .0          | 493.6             |
| LAVA BEDS NM                              | 76.9                          | 32.0              | 358.9       | 358.9             | 16.0        | 29.9              |
| LEWIS AND CLARK NHT                       | AFFILIATED AREA               |                   |             |                   |             |                   |
| LINCOLN BOYHOOD NMEM                      | 211.6                         | 16.1              | 238.0       | 238.0             | 2.6         | 19.8              |
| LINCOLN HOME NHS <sup>4</sup>             | 582.6                         | 7.6               | 362.1       | 362.1             | 20.0        | 30.2              |
| LINCOLN MEMORIAL                          | 1,462.6                       | .0                | 731.3       | 731.3             | .0          | 60.9              |
| LONGFELLOW NHS                            | 12.8                          | .0                | 12.8        | 12.8              | .0          | 1.1               |
| LOWELL NHP                                | 735.2                         | .0                | 1,013.2     | 1,013.2           | .0          | 84.4              |
| LOWER SAINT CROIX NSRW                    | NOT REPORTING                 |                   |             |                   |             |                   |
| LYNDON B. JOHNSON NHP                     | 286.7                         | 11.0              | 458.1       | 458.1             | 43.8        | 38.2              |
| LBJ MEM GROVE on the POTOMAC <sup>4</sup> | 454.5                         | .0                | 306.8       | 306.8             | .0          | 25.6              |

3. Data for North Cascades NP, Ross Lake NRA, and Lake Chelan NRA are combined as North Cascades NP; no breakdown is available.

4. The figures require special adjustments to be comparable with earlier data due to changes in counting procedures in one or more types of data reported.

TABLE 2. VISITS AND VISITOR USE TO AREAS ADMINISTERED BY THE NATIONAL PARK SERVICE (IN THOUSANDS).  
(CONT)

| NATIONAL PARK SYSTEM         | 1 9 8 9     |                 | 1 9 8 9     |            | 1 9 8 9     |            |
|------------------------------|-------------|-----------------|-------------|------------|-------------|------------|
|                              | V I S I T S | H O U R S       | V I S I T S | H O U R S  | V I S I T S | D A Y S    |
|                              | NON         |                 | NON         |            | NON         |            |
|                              | RECREATION  | RECREATION      | RECREATION  | RECREATION | RECREATION  | RECREATION |
| McLOUGHLIN HOUSE NHS         |             | AFFILIATED AREA |             |            |             |            |
| MAGGIE L. WALKER NHS         | 5.6         | .1              | 2.8         | .0         | .2          | .0         |
| MAMMOTH CAVE NP              | 1,672.8     | 173.1           | 3,451.1     | 86.5       | 287.6       | 7.2        |
| MANASSAS NBP                 | 767.1       | .5              | 575.4       | .0         | 48.0        | .0         |
| MARTIN LUTHER KING, JR., NHS | 1,012.2     | .0              | 759.2       | .0         | 63.3        | .0         |
| MARTIN VAN BUREN NHS         | 12.1        | .1              | 12.1        | .0         | 1.0         | .0         |
| MARY McLEOD BETHUNE CH NHS   |             | AFFILIATED AREA |             |            |             |            |
| MESA VERDE NP <sup>4</sup>   | 600.0       | 17.7            | 5,551.0     | 106.4      | 462.6       | 8.9        |
| MINUTE MAN NHP               | 916.6       | .0              | 458.3       | .0         | 38.2        | .0         |
| MISSISSIPPI RIVER NRRRA      |             | NOT REPORTING   |             |            |             |            |
| MISSOURI NRR                 |             | NOT REPORTING   |             |            |             |            |
| MONOCACY NB                  |             | NOT REPORTING   |             |            |             |            |
| MONTEZUMA CASTLE NM          | 835.8       | .4              | 817.9       | .1         | 68.2        | .0         |
| MOORES CREEK NB              | 46.3        | .0              | 30.3        | .0         | 2.5         | .0         |
| MORMON PIONEER NHT           |             | AFFILIATED AREA |             |            |             |            |
| MORRISTOWN NHP               | 643.2       | .0              | 627.9       | .0         | 52.3        | .0         |
| MOUND CITY GROUP NM          | 42.4        | .0              | 36.9        | .0         | 3.1         | .0         |
| MOUNT RAINIER NP             | 1,354.3     | 658.6           | 18,212.1    | 658.6      | 1,517.7     | 54.9       |
| MOUNT RUSHMORE NMEM          | 1,640.0     | 435.2           | 2,159.3     | 145.1      | 179.9       | 12.1       |
| MUIR WOODS NM <sup>4</sup>   | 1,578.9     | 6.0             | 2,104.6     | 8.0        | 175.4       | .7         |

4. The figures require special adjustments to be comparable with earlier data due to changes in counting procedures in one or more types of data reported.



TABLE 2. VISITS AND VISITOR USE TO AREAS ADMINISTERED BY THE NATIONAL PARK SERVICE (IN THOUSANDS).  
(CONT)

| NATIONAL PARK SYSTEM           | 1 9 8 9         |                   | 1 9 8 9     |                   | 1 9 8 9     |                   |
|--------------------------------|-----------------|-------------------|-------------|-------------------|-------------|-------------------|
|                                | V I S I T S     | H O U R S         | V I S I T S | H O U R S         | V I S I T S | D A Y S           |
|                                | RECREATION      | NON<br>RECREATION | RECREATION  | NON<br>RECREATION | RECREATION  | NON<br>RECREATION |
| NATCHEZ NHP                    | NOT REPORTING   | -                 | -           | -                 | -           | -                 |
| NATCHEZ TRACE NST              | NOT REPORTING   | -                 | -           | -                 | -           | -                 |
| NATCHEZ TRACE PKWY             | 10,837.9        | 5,418.9           | 32,812.9    | 5,418.9           | 2,734.4     | 451.6             |
| NATIONAL CAPITAL PARKS 3       | 8,934.1         | .0                | 11,886.4    | .0                | 990.5       | .0                |
| NATIONAL PARK OF AMERICA SAMOA | NOT REPORTING   | -                 | -           | -                 | -           | -                 |
| NATURAL BRIDGES NM             | 103.8           | .8                | 516.5       | 3.5               | 43.0        | .3                |
| NAVAJO NM                      | 83.6            | 23.3              | 317.3       | 5.8               | 26.4        | .5                |
| NEW RIVER GORGE NR             | 411.2           | 1.1               | 765.3       | 2.2               | 63.8        | .2                |
| NEZ PERCE NHP 4                | 241.6           | 48.8              | 486.0       | 4.9               | 40.5        | .4                |
| NINETY SIX NHS                 | 44.8            | .0                | 56.0        | .0                | 4.7         | .0                |
| NOATAK NPRES                   | 5.3             | 6.0               | 85.7        | 47.0              | 7.1         | 3.9               |
| NORTH CASCADES NP 3            | 391.4           | 2.3               | 3,472.4     | 83.2              | 289.4       | 6.9               |
| NORTH COUNTRY NST              | AFFILIATED AREA | -                 | -           | -                 | -           | -                 |
| OBED WILD AND SCENIC RIVER     | 21.3            | .0                | 96.3        | .0                | 8.0         | .0                |
| OCMULGEE NM                    | 127.9           | .0                | 191.9       | .0                | 16.0        | .0                |
| OLYMPIC NP                     | 2,737.6         | 622.9             | 14,870.7    | 200.8             | 1,239.2     | 16.7              |
| OREGON CAVES NM 4              | 103.3           | .3                | 310.0       | .5                | 25.8        | .0                |
| OREGON NHT                     | AFFILIATED AREA | -                 | -           | -                 | -           | -                 |
| ORGAN PIPE CACTUS NM           | 216.8           | 2.4               | 1,180.8     | 3.6               | 98.4        | .3                |
| OVERMOUNTAIN VICTORY NHT       | AFFILIATED AREA | -                 | -           | -                 | -           | -                 |

3. Data for Constitution Gardens, National Capital Parks - East, National Capital Parks - Central, and President's Park are combined as National Capital Parks; breakdown is available. Data for North Cascades NP, Ross Lake NRA, and Lake Chelan NRA are combined as North Cascades NP; no breakdown is available.

4. The figures require special adjustments to be comparable with earlier data due to changes in counting procedures in one or more types of data reported.

TABLE 2. VISITS AND VISITOR USE TO AREAS ADMINISTERED BY THE NATIONAL PARK SERVICE (IN THOUSANDS).  
(CONT)

| NATIONAL PARK SYSTEM       | 1 9 8 9       |                 | 1 9 8 9    |                | 1 9 8 9    |                |
|----------------------------|---------------|-----------------|------------|----------------|------------|----------------|
|                            | VISITS        | HOURS           | RECREATION | NON RECREATION | RECREATION | NON RECREATION |
| OZARK NSRW                 | 1,580.8       | .0              | 5,314.7    | .0             | 442.9      | .0             |
| PADRE ISLAND NS            | 586.2         | 5.3             | 3,856.4    | 42.5           | 321.4      | 3.5            |
| PALO ALTO BATTLEFIELD NHS  | NOT REPORTING |                 | -          | -              | -          | -              |
| PEA RIDGE NMP              | 104.6         | .0              | 80.5       | .0             | 6.7        | .0             |
| PECOS NM                   | 44.6          | .4              | 49.8       | .1             | 4.2        | .0             |
| PENNSYLVANIA AVENUE NHS    | 241.6         | .0              | 79.8       | .0             | 6.7        | .0             |
| PERRY'S VICTORY & IPM      | 164.4         | .0              | 123.4      | .0             | 10.3       | .0             |
| PETERSBURG NB              | 370.7         | 132.7           | 396.8      | 33.2           | 33.1       | 2.8            |
| PETRIFIED FOREST NP        | 824.1         | 14.6            | 1,317.0    | 54.8           | 109.7      | 4.6            |
| PICTURED ROCKS NL          | 565.2         | 1.9             | 2,110.0    | .6             | 175.8      | .1             |
| PINELANDS NRES             |               | AFFILIATED AREA | -          | -              | -          | -              |
| PINNACLES NM               | 218.6         | .0              | 965.4      | .0             | 80.5       | .0             |
| PIPE SPRING NM             | 42.3          | .1              | 44.4       | .1             | 3.7        | .0             |
| PIPESTONE NM               | 109.2         | .0              | 273.0      | .0             | 22.8       | .0             |
| PISCATAWAY PARK 4          | 181.1         | .0              | 362.2      | .0             | 30.2       | .0             |
| POINT REYES NS             | 2,204.4       | 25.8            | 9,203.6    | 25.8           | 767.0      | 2.1            |
| POTOMAC HERITAGE NST       | NOT REPORTING |                 | -          | -              | -          | -              |
| POVERTY POINT NM           | NOT REPORTING |                 | -          | -              | -          | -              |
| PRINCE WILLIAM FOREST PARK | 305.1         | .5              | 2,769.3    | 1.0            | 230.8      | .1             |
| PU'UHONUA o HONAUNAU NHP   | 414.4         | .0              | 414.4      | .0             | 34.5       | .0             |

4. The figures require special adjustments to be comparable with earlier data due to changes in counting procedures in one or more types of data reported.

TABLE 2. VISITS AND VISITOR USE TO AREAS ADMINISTERED BY THE NATIONAL PARK SERVICE (IN THOUSANDS).  
(CONT)

| NATIONAL PARK SYSTEM          | 1 9 8 9                       |          | 1 9 8 9    |                | 1 9 8 9    |                |
|-------------------------------|-------------------------------|----------|------------|----------------|------------|----------------|
|                               | VISITS                        | HOURS    | RECREATION | NON RECREATION | RECREATION | NON RECREATION |
| PUKOHOLA HEIAU NHS            | 59.8                          | .0       | 29.9       | .0             | 2.5        | .0             |
| RAINBOW BRIDGE NM             | 238.3                         | .0       | 357.0      | .0             | 29.8       | .0             |
| RED HILL PATRICK HENRY NMEM   | AFFILIATED AREA               |          |            |                |            |                |
| REDWOOD NP                    | 654.1                         | .0       | 732.4      | .0             | 61.0       | .0             |
| RICHMOND NBP                  | 366.8                         | 77.1     | 246.9      | 11.7           | 20.6       | 1.0            |
| RIO GRANDE WSR                | .7                            | .0       | 113.2      | .0             | 9.4        | .0             |
| ROCK CREEK PARK 4             | 2,049.7                       | 12,368.0 | 3,336.4    | 6,184.0        | 278.0      | 515.3          |
| ROCKY MOUNTAIN NP             | 2,502.9                       | 133.7    | 17,484.7   | 38.3           | 1,457.1    | 3.2            |
| ROGER WILLIAMS NMEM           | 19.0                          | .1       | 12.8       | .0             | 1.1        | .0             |
| ROOSEVELT CAMPOBELLO INT PARK | AFFILIATED AREA               |          |            |                |            |                |
| ROSS LAKE NRA 3               | INCLUDED IN NORTH CASCADES NP |          |            |                |            |                |
| RUSSELL CAVE NM               | 23.7                          | .8       | 47.9       | .3             | 4.0        | .0             |
| SAGAMORE HILL NHS             | 159.8                         | .0       | 239.8      | .0             | 20.0       | .0             |
| SAGUARO NM                    | 706.2                         | 1,485.8  | 864.5      | 371.4          | 72.0       | 31.0           |
| SAINT CROIX ISLAND IHS        | NOT REPORTING                 |          |            |                |            |                |
| SAINT CROIX NSRW              | 553.8                         | .0       | 8,756.3    | .0             | 729.7      | .0             |
| SAINT-GAUDENS NHS             | 44.9                          | .0       | 55.7       | .0             | 4.6        | .0             |
| SAINT PAUL'S CHURCH NHS       | NOT REPORTING                 |          |            |                |            |                |
| SALEM MARITIME NHS            | 693.3                         | 3.4      | 289.7      | 2.2            | 24.1       | .2             |
| SALINAS PUEBLO MISSIONS NM    | 38.7                          | .0       | 68.7       | .1             | 5.7        | .0             |

3. Data for North Cascades NP, Ross Lake NRA, and Lake Chelan NRA are combined as North Cascades NP; no breakdown is available.

4. The figures require special adjustments to be comparable with earlier data due to changes in counting procedures in one or more types of data reported.



TABLE 2. VISITS AND VISITOR USE TO AREAS ADMINISTERED BY THE NATIONAL PARK SERVICE (IN THOUSANDS).  
(CONT)

| NATIONAL PARK SYSTEM           | 1 9 8 9         |                   | 1 9 8 9    |                   | 1 9 8 9    |                   |
|--------------------------------|-----------------|-------------------|------------|-------------------|------------|-------------------|
|                                | V I S I T S     |                   | H O U R S  |                   | D A Y S    |                   |
|                                | RECREATION      | NON<br>RECREATION | RECREATION | NON<br>RECREATION | RECREATION | NON<br>RECREATION |
| SAN ANTONIO MISSIONS NHP       | 270.1           | .0                | 254.6      | .0                | 21.2       | .0                |
| SAN FRANCISCO MARITIME NHP 2   | 5,203.3         | .0                | 5,239.1    | .0                | 436.6      | .0                |
| SAN JUAN ISLAND NHP            | 251.4           | .0                | 210.0      | .0                | 17.5       | .0                |
| SAN JUAN NHS                   | 2,425.3         | .0                | 5,484.0    | .0                | 457.0      | .0                |
| SANTA MONICA MOUNTAINS NRA 4,5 | 209.9           | 9.1               | 710.7      | 108.9             | 59.2       | 9.1               |
| SARATOGA NHP                   | 149.3           | 229.2             | 202.0      | 19.9              | 16.8       | 1.7               |
| SAUGUS IRON WORKS NHS          | 75.5            | 49.6              | 113.3      | 5.0               | 9.4        | .4                |
| SCOTTS BLUFF NM                | 164.1           | .0                | 164.1      | .0                | 13.7       | .0                |
| SEQUOIA NP                     | 1,056.0         | .4                | 34,524.0   | 1.7               | 2,877.0    | .1                |
| SEWELL-BELMONT HOUSE NHS       | AFFILIATED AREA |                   |            |                   |            |                   |
| SHENANDOAH NP                  | 1,873.8         | 26.2              | 15,399.0   | 6.5               | 1,283.3    | .5                |
| SHILOH NMP                     | 338.9           | 252.8             | 714.8      | 50.6              | 59.6       | 4.2               |
| SITKA NHP                      | 102.5           | 3.4               | 49.7       | 3.4               | 4.1        | .3                |
| SLEEPING BEAR DUNES NL         | 1,250.4         | .0                | 6,382.5    | .0                | 531.9      | .0                |
| SPRINGFIELD ARMORY NHS 6       | 4.7             | .0                | 9.5        | .0                | .8         | .0                |

2. The following areas are either reporting for the first time or reporting separately in 1989.

4. The figures require special adjustments to be comparable with earlier data due to changes in counting procedures in one or more types of data reported.

5. The figures require special adjustments to be comparable with earlier data due to the opening of additional areas, programs, or facilities.

6. The figures require special adjustments to be comparable with earlier data due to partial or temporary closing.

TABLE 2. VISITS AND VISITOR USE TO AREAS ADMINISTERED BY THE NATIONAL PARK SERVICE (IN THOUSANDS).  
(CONT)

| NATIONAL PARK SYSTEM         | 1 9 8 9         |           | 1 9 8 9             |                     | 1 9 8 9             |                     |
|------------------------------|-----------------|-----------|---------------------|---------------------|---------------------|---------------------|
|                              | V I S I T S     | H O U R S | R E C R E A T I O N | R E C R E A T I O N | R E C R E A T I O N | R E C R E A T I O N |
|                              |                 |           | NON                 | NON                 | NON                 | NON                 |
|                              |                 |           | R E C R E A T I O N | R E C R E A T I O N | R E C R E A T I O N | R E C R E A T I O N |
| STATUE OF LIBERTY NM         | 2,655.8         | .0        | 7,967.4             | .0                  | 663.9               | .0                  |
| STEAMTOWN NHS 2              | 101.8           | 1.8       | 199.4               | .6                  | 16.6                | .1                  |
| STONES RIVER NB              | 189.9           | .9        | 155.8               | .2                  | 13.0                | .0                  |
| SUNSET CRATER NM             | 499.3           | 9.6       | 586.2               | 3.4                 | 48.9                | .3                  |
| THADDEUS KOSCIUSZKO NMEM     | 7.5             | .0        | 1.9                 | .0                  | .2                  | .0                  |
| THEO ROOSEVELT BPL NHS       | 11.3            | 1.5       | 14.8                | 4.0                 | 1.2                 | .3                  |
| THEO ROOSEVELT INAUGURAL NHS | 44.5            | 10.3      | 66.7                | 20.7                | 5.6                 | 1.7                 |
| THEO ROOSEVELT ISLAND        | 86.7            | .0        | 316.6               | .0                  | 26.4                | .0                  |
| THEO ROOSEVELT NP            | 459.2           | 6.5       | 1,204.3             | 2.2                 | 100.4               | .2                  |
| THOMAS JEFFERSON MEM         | 923.8           | .0        | 461.9               | .0                  | 38.5                | .0                  |
| THOMAS STONE NHS             | NOT REPORTING   | -         | -                   | -                   | -                   | -                   |
| TIMPANOGOS CAVE NM           | 126.9           | .0        | 290.4               | .0                  | 24.2                | .0                  |
| TIMUCUAN ECOLOGICAL & HP     | NOT REPORTING   | -         | -                   | -                   | -                   | -                   |
| TONTO NM                     | 61.1            | .0        | 80.4                | .0                  | 6.7                 | .0                  |
| TOURO SYNAGOGUE NHS          | AFFILIATED AREA | -         | -                   | -                   | -                   | -                   |
| TUMACACORI NM                | 61.9            | .0        | 41.3                | .0                  | 3.4                 | .0                  |
| TUPELO NB                    | NOT REPORTING   | -         | -                   | -                   | -                   | -                   |
| TUSKEGEE INSTITUTE NHS       | 289.1           | .0        | 214.2               | .0                  | 17.9                | .0                  |
| TUZIGOOT NM                  | 113.3           | .2        | 85.0                | .1                  | 7.1                 | .0                  |
| ULYSSES S. GRANT NHS 8       | NOT REPORTING   | -         | -                   | -                   | -                   | -                   |

8. New areas named but not reporting.

TABLE 2. VISITS AND VISITOR USE TO AREAS ADMINISTERED BY THE NATIONAL PARK SERVICE (IN THOUSANDS).  
(CONT)

| NATIONAL PARK SYSTEM                          | 1 9 8 9     |                | 1 9 8 9    |                | 1 9 8 9    |                |
|---|-------------|----------------|------------|----------------|------------|----------------|
|   | V I S I T S |                | H O U R S  |                | D A Y S    |                |
|   | RECREATION  | NON RECREATION | RECREATION | NON RECREATION | RECREATION | NON RECREATION |
| UPPER DELAWARE SRR                            | 226.1       | 3.4            | 1,133.9    | .9             | 94.5       | .1             |
| USS ARIZONA MEM                               | 1,370.2     | 74.5           | 2,740.3    | 149.0          | 228.4      | 12.4           |
| VALLEY FORGE NHP                              | 4,700.1     | 10,269.5       | 2,430.6    | 1,021.0        | 202.5      | 85.1           |
| VANDERBILT MANSION NHS                        | 573.2       | .0             | 789.9      | .0             | 65.8       | .0             |
| VICKSBURG NMP                                 | 571.9       | 60.5           | 610.6      | 10.1           | 50.9       | .8             |
| VIETNAM VETERANS MEM                          | 2,594.7     | .0             | 1,297.3    | .0             | 108.1      | .0             |
| VIRGIN ISLANDS NP <sup>7</sup>                | 664.0       | 317.9          | 4,424.5    | 500.2          | 368.7      | 41.7           |
| VOYAGEURS NP                                  | 209.6       | 22.1           | 1,625.6    | 10.7           | 135.5      | .9             |
| WALNUT CANYON NM                              | 135.1       | .5             | 175.1      | .2             | 14.6       | .0             |
| WAR in the PACIFIC NHP                        | 57.4        | .1             | 58.4       | .0             | 4.9        | .0             |
| WASHINGTON MONUMENT                           | 1,136.7     | .0             | 1,136.7    | .0             | 94.7       | .0             |
| WHISKEYTOWN-SHASTA-TRINITY NRA <sup>4,7</sup> | 1,550.8     | 6.9            | 5,809.0    | 11.8           | 484.1      | 1.0            |
| WHITE HOUSE                                   | 1,060.5     | .0             | 703.7      | .0             | 58.6       | .0             |
| WHITE SANDS NM                                | 568.5       | 1.1            | 707.9      | 10.8           | 59.0       | .9             |
| WHITMAN MISSION NHS                           | 83.9        | .9             | 83.9       | .4             | 7.0        | .0             |
| WILLIAM HOWARD TAFT NHS                       | 7.6         | .0             | 5.1        | .0             | .4         | .0             |
| WILSON'S CREEK NB                             | 262.7       | .0             | 539.0      | .0             | 44.9       | .0             |
| WIND CAVE NP                                  | 561.8       | 565.3          | 620.2      | 187.9          | 51.7       | 15.7           |
| WOLF TRAP FARM PARK FOR THE PA                | 565.8       | 3.3            | 2,790.8    | 6.7            | 232.6      | .6             |
| WOMEN'S RIGHTS NHP <sup>4,7</sup>             | 15.5        | .0             | 31.0       | .0             | 2.6        | .0             |

4. The figures require special adjustments to be comparable with earlier data due to changes in counting procedures in one or more types of data reported.

7. The figures require special adjustments to be comparable with earlier data due to unusual events (anniversaries, civic fairs, significant natural disasters, storm damage, etc.).



TABLE 2. VISITS AND VISITOR USE TO AREAS ADMINISTERED BY THE NATIONAL PARK SERVICE (IN THOUSANDS).  
(CONT)

| NATIONAL PARK SYSTEM       | 1 9 8 9                           |                     | 1 9 8 9             |                     | 1 9 8 9             |                     |
|----------------------------|-----------------------------------|---------------------|---------------------|---------------------|---------------------|---------------------|
|                            | V I S I T S                       | H O U R S           | R E C R E A T I O N | R E C R E A T I O N | R E C R E A T I O N | R E C R E A T I O N |
|                            |                                   |                     | NON                 |                     | NON                 |                     |
|                            | R E C R E A T I O N               | R E C R E A T I O N | R E C R E A T I O N | R E C R E A T I O N | R E C R E A T I O N | R E C R E A T I O N |
| WRANGELL-ST. ELIAS NP      | 33.2                              | 1.3                 | 398.6               | 15.0                | 33.2                | 1.2                 |
| WRANGELL-ST. ELIAS NPRES   | INCLUDED IN WRANGELL-ST. ELIAS NP |                     |                     |                     |                     |                     |
| WRIGHT BROTHERS NMEM       | 472.9                             | 2.2                 | 449.0               | 1.1                 | 37.4                | .1                  |
| WUPATKI NM                 | 245.9                             | 6.4                 | 311.8               | 4.0                 | 26.0                | .3                  |
| YELLOWSTONE NP             | 2,644.4                           | 35.9                | 95,445.8            | 143.7               | 7,953.8             | 12.0                |
| YOSEMITE NP                | 3,308.2                           | 121.5               | 88,642.1            | 3,108.8             | 7,386.8             | 259.1               |
| YUCCA HOUSE NM             | NOT REPORTING                     |                     |                     |                     |                     |                     |
| YUKON-CHARLEY RIVERS NPRES | .9                                | 2.0                 | 33.3                | 45.7                | 2.8                 | 3.8                 |
| ZION NP                    | 1,998.9                           | 242.4               | 9,307.6             | 242.4               | 775.6               | 20.2                |
| ZUNI-CIBOLA NHP            | NOT REPORTING                     |                     |                     |                     |                     |                     |
| <hr/>                      |                                   |                     |                     |                     |                     |                     |
| NATIONAL PARK SERVICE *    | 269,399.8                         | 82,511.3            | 321,620.6           | 42,437.2            | 110,135.1           | 3,536.4             |
| TOTALS                     |                                   |                     |                     |                     |                     |                     |

\* Annual data are not comparable without adjusting for changes at individual areas.

TABLE 3. RECREATION VISITS BY NATIONAL PARK SERVICE REGION, 1989 (IN THOUSANDS). \*

| REGION           | 1989     | REGION            | 1989     | REGION    | 1989     |
|------------------|----------|-------------------|----------|-----------|----------|
| ALASKA           | 1,060.8  | NORTH ATLANTIC    | 30,848.3 | SOUTHEAST | 61,848.8 |
| MID-ATLANTIC     | 23,819.7 | PACIFIC NORTHWEST | 7,518.9  | SOUTHWEST | 13,909.1 |
| MIDWEST          | 12,284.3 | ROCKY MOUNTAIN    | 26,717.6 | WESTERN   | 59,063.8 |
| NATIONAL CAPITAL | 32,328.6 |                   |          |           |          |

TABLE 4. RECREATION VISITS TO NATIONAL PARK SERVICE AREAS BY STATE, 1989 (IN THOUSANDS). \*

| STATE                | 1989     | STATE          | 1989     | STATE          | 1989     |
|----------------------|----------|----------------|----------|----------------|----------|
| ALABAMA              | 1,172.3  | LOUISIANA      | 1,025.2  | OHIO           | 1,374.1  |
| ALASKA               | 1,060.8  | MAINE          | 5,441.0  | OKLAHOMA       | 1,962.4  |
| ARIZONA              | 11,264.4 | MARYLAND       | 3,766.6  | OREGON         | 875.6    |
| ARKANSAS             | 2,593.3  | MASSACHUSETTS  | 9,737.2  | PENNSYLVANIA   | 13,035.0 |
| CALIFORNIA           | 38,936.0 | MICHIGAN       | 1,842.8  | PUERTO RICO    | 2,425.3  |
| COLORADO             | 5,713.8  | MINNESOTA      | 671.4    | RHODE ISLAND   | 19.0     |
| DISTRICT OF COLUMBIA | 23,915.2 | MISSISSIPPI    | 10,356.8 | SOUTH CAROLINA | 650.3    |
| FLORIDA              | 7,254.9  | MISSOURI       | 4,538.0  | SOUTH DAKOTA   | 3,570.7  |
| GEORGIA              | 4,961.0  | MONTANA        | 3,714.8  | TENNESSEE      | 7,838.8  |
| GUAM                 | 57.4     | NEBRASKA       | 212.9    | TEXAS          | 4,552.1  |
| HAWAII               | 4,285.6  | NEVADA         | 6,441.7  | UTAH           | 8,435.5  |
| IDAHO                | 430.9    | NEW HAMPSHIRE  | 44.9     | VIRGINIA       | 18,583.5 |
| ILLINOIS             | 582.6    | NEW JERSEY     | 3,783.2  | VIRGIN ISLANDS | 866.5    |
| INDIANA              | 2,121.6  | NEW MEXICO     | 2,173.4  | WASHINGTON     | 6,212.4  |
| IOWA                 | 409.5    | NEW YORK       | 13,664.4 | WEST VIRGINIA  | 1,153.6  |
| KANSAS               | 119.5    | NORTH CAROLINA | 17,013.7 | WISCONSIN      | 411.9    |
| KENTUCKY             | 3,162.3  | NORTH DAKOTA   | 539.3    | WYOMING        | 4,424.9  |

\* Annual data are not comparable without adjusting for changes at individual areas.

TABLE 5. OVERNIGHT STAYS TO NATIONAL PARK SERVICE AREAS BY TYPE OF ACCOMODATION, 1989.

| NATIONAL PARK SERVICE AREA  | CONCESS LODGING |        | CONCESS CAMPING |   | NPS CAMPING TENT |   | NPS CAMPING RV |        | BACK-COUNTRY | MISC CAMPING | TOTAL REC ONS | NON REC ONS |
|-----------------------------|-----------------|--------|-----------------|---|------------------|---|----------------|--------|--------------|--------------|---------------|-------------|
|                             |                 |        |                 |   |                  |   |                |        |              |              |               |             |
| ACADIA NP                   | 0               | 0      | 173,909         | 0 | 46,089           | 0 | 0              | 0      | 0            | 0            | 219,998       | 0           |
| AMISTAD RA                  | 0               | 0      | 17,379          | 0 | 67,127           | 0 | 0              | 18,654 | 4,003        | 0            | 107,163       | 0           |
| ANIAKCHAK NM 2              | 0               | 0      | 0               | 0 | 0                | 0 | 0              | 827    | 0            | 0            | 827           | 90          |
| ANTIETAM NB                 | 0               | 0      | 0               | 0 | 0                | 0 | 0              | 0      | 2,133        | 0            | 2,133         | 0           |
| APOSTLE ISLANDS NL          | 0               | 0      | 0               | 0 | 0                | 0 | 0              | 7,454  | 17,120       | 0            | 24,574        | 0           |
| ARCHES NP                   | 0               | 0      | 27,072          | 0 | 15,017           | 0 | 0              | 2,297  | 7,739        | 0            | 52,125        | 0           |
| ARKANSAS POST NMEM          | 0               | 0      | 0               | 0 | 0                | 0 | 0              | 0      | 146          | 0            | 146           | 0           |
| ASSATEAGUE ISLAND NS 4      | 0               | 0      | 14,138          | 0 | 13,664           | 0 | 0              | 2,497  | 14,261       | 0            | 44,560        | 0           |
| BADLANDS NP                 | 7,859           | 0      | 15,382          | 0 | 12,308           | 0 | 0              | 113    | 0            | 0            | 35,662        | 0           |
| BANDELIER NM                | 0               | 0      | 13,130          | 0 | 9,455            | 0 | 0              | 3,574  | 0            | 0            | 26,159        | 0           |
| BIG BEND NP                 | 38,627          | 12,252 | 47,856          | 0 | 37,142           | 0 | 0              | 39,052 | 24,026       | 0            | 198,955       | 0           |
| BIG CYPRESS NPRES 2         | 0               | 0      | 2,591           | 0 | 5,847            | 0 | 0              | 0      | 1,117        | 0            | 9,555         | 0           |
| BIG HOLE NB                 | 0               | 0      | 0               | 0 | 0                | 0 | 0              | 0      | 0            | 0            | 0             | 55          |
| BIGHORN CANYON NRA          | 0               | 0      | 4,764           | 0 | 10,089           | 0 | 0              | 2,559  | 2,277        | 0            | 19,689        | 0           |
| BIG SOUTH FORK NRRA         | 334             | 0      | 7,312           | 0 | 9,816            | 0 | 0              | 0      | 3,902        | 0            | 21,364        | 0           |
| BIG THICKET NPRES           | 0               | 0      | 0               | 0 | 0                | 0 | 0              | 759    | 0            | 0            | 759           | 0           |
| BISCAYNE NP                 | 0               | 0      | 3,027           | 0 | 0                | 0 | 0              | 0      | 42,296       | 0            | 45,323        | 0           |
| BLACK CANYON ot GUNNISON NM | 0               | 0      | 2,352           | 0 | 1,957            | 0 | 0              | 685    | 0            | 0            | 4,994         | 0           |
| BLUE RIDGE PKWY 4           | 57,128          | 29,179 | 53,409          | 0 | 72,531           | 0 | 0              | 1,466  | 1,218        | 0            | 214,931       | 0           |
| BRYCE CANYON NP             | 36,769          | 0      | 51,110          | 0 | 49,615           | 0 | 0              | 2,953  | 2,251        | 0            | 142,698       | 0           |

2. Reporting for the first time in 1989.

4. The figures require special adjustments to be comparable with earlier data due to changes in counting procedures in one or more types of data reported.



TABLE 5. OVERNIGHT STAYS TO NATIONAL PARK SERVICE AREAS BY TYPE OF ACCOMMODATION, 1989. (CONT)

| NATIONAL PARK SERVICE AREA    | CONCESS LODGING | CONCESS CAMPING | NPS CAMPING TENT | NPS CAMPING RV | BACK-COUNTRY | MISC CAMPING | TOTAL REC ONS | NON REC ONS |
|-------------------------------|-----------------|-----------------|------------------|----------------|--------------|--------------|---------------|-------------|
| BUCK ISLAND REEF NM           | 0               | 0               | 0                | 0              | 0            | 3,078        | 3,078         | 0           |
| BUFFALO NR                    | 7,666           | 0               | 23,193           | 21,576         | 4,297        | 35,404       | 92,136        | 0           |
| CANAVERAL NS                  | 0               | 0               | 0                | 0              | 457          | 0            | 457           | 0           |
| CANYON de CHELLY NM           | 43,364          | 0               | 25,418           | 31,623         | 2,458        | 1,972        | 104,835       | 9           |
| CANYONLANDS NP                | 0               | 0               | 10,317           | 4,451          | 53,013       | 6,846        | 74,627        | 879         |
| CAPE COD NS                   | 4,208           | 0               | 0                | 0              | 0            | 17,263       | 21,471        | 0           |
| CAPE HATTERAS NS              | 0               | 0               | 97,430           | 58,193         | 0            | 13,471       | 169,094       | 15,488      |
| CAPE KRUSENSTERN NM           | 0               | 0               | 0                | 0              | 125          | 0            | 125           | 155         |
| CAPE LOOKOUT NS 4,5           | 23,147          | 0               | 0                | 0              | 7,387        | 4,043        | 34,577        | 10          |
| CAPITOL REEF NP               | 0               | 0               | 16,803           | 27,485         | 1,676        | 2,544        | 48,508        | 0           |
| CARLSBAD CAVERNS NP           | 0               | 0               | 0                | 0              | 122          | 0            | 122           | 0           |
| CATOCTIN MOUNTAIN PARK        | 0               | 0               | 6,607            | 2,050          | 131          | 32,869       | 41,657        | 0           |
| CEDAR BREAKS NM               | 0               | 0               | 2,217            | 2,579          | 0            | 0            | 4,796         | 0           |
| CHACO CULTURE NHP             | 0               | 0               | 18,843           | 5,912          | 0            | 2,949        | 27,704        | 0           |
| CHANNEL ISLANDS NP            | 0               | 0               | 0                | 0              | 1,805        | 31,517       | 33,322        | 20,649      |
| CHESAPEAKE AND OHIO CANAL NHP | 0               | 0               | 6,763            | 1,223          | 27,459       | 0            | 35,445        | 0           |
| CHICKAMAUGA & CHATTANOOGA NMP | 0               | 0               | 0                | 0              | 0            | 1,547        | 1,547         | 0           |
| CHICKASAW NRA                 | 0               | 0               | 38,489           | 21,994         | 0            | 27,556       | 88,039        | 0           |
| CHIRICAHUA NM                 | 0               | 0               | 4,930            | 8,613          | 0            | 937          | 14,480        | 0           |
| COLORADO NM                   | 0               | 0               | 7,928            | 10,869         | 92           | 0            | 18,889        | 245         |

4. The figures require special adjustments to be comparable with earlier data due to changes in counting procedures in one or more types of data reported.

5. The figures require special adjustments to be comparable with earlier data due to the opening of additional areas, programs, or facilities.

TABLE 5. OVERNIGHT STAYS TO NATIONAL PARK SERVICE AREAS BY TYPE OF ACCOMMODATION, 1989. (CONT)

| NATIONAL PARK SERVICE AREA | CONCESS LODGING | CONCESS CAMPING | NPS CAMPING TENT | NPS CAMPING RV | BACK-COUNTRY | MISC CAMPING | TOTAL REC ONS | NON REC ONS |
|----------------------------|-----------------|-----------------|------------------|----------------|--------------|--------------|---------------|-------------|
| CONGAREE SWAMP NM          | 0               | 0               | 0                | 0              | 274          | 271          | 545           | 0           |
| COULEE DAM NRA             | 0               | 0               | 59,116           | 88,291         | 0            | 0            | 147,407       | 0           |
| ✓ CRATER LAKE NP           | 6,868           | 36,704          | 3,253            | 296            | 1,153        | 0            | 48,274        | 0           |
| CRATERS of the MOON NM     | 0               | 0               | 1,727            | 14,665         | 56           | 838          | 17,286        | 0           |
| CUMBERLAND GAP NHP 5       | 0               | 0               | 3,791            | 4,395          | 1,451        | 837          | 10,474        | 19          |
| CUMBERLAND ISLAND NS       | 0               | 0               | 13,663           | 0              | 8,437        | 0            | 22,100        | 0           |
| CURECANTI NRA 4            | 0               | 0               | 12,144           | 87,076         | 708          | 901          | 100,829       | 0           |
| CUYAHOGA VALLEY NRA        | 1,144           | 0               | 0                | 0              | 0            | 1,083        | 1,144         | 0           |
| DEATH VALLEY NM            | 27,546          | 4,861           | 65,483           | 211,093        | 0            | 4,466        | 313,449       | 0           |
| DELAWARE WATER GAP NRA     | 0               | 22,102          | 0                | 0              | 41,160       | 54,732       | 117,994       | 0           |
| DENALI NP                  | 23,429          | 0               | 26,660           | 37,138         | 34,113       | 1,637        | 122,977       | 0           |
| DEVILS POSTPILE NM         | 0               | 0               | 3,207            | 2,613          | 0            | 0            | 5,820         | 0           |
| DEVILS TOWER NM            | 0               | 0               | 7,341            | 8,124          | 0            | 0            | 15,465        | 0           |
| DINOSAUR NM                | 0               | 0               | 35,247           | 19,885         | 25,542       | 1,471        | 82,145        | 0           |
| EL MALPAIS NM              | 0               | 0               | 0                | 0              | 312          | 0            | 312           | 0           |
| EL MORRO NM                | 0               | 0               | 1,887            | 2,056          | 0            | 135          | 4,078         | 0           |
| EVERGLADES NP              | 45,713          | 0               | 22,996           | 54,089         | 7,068        | 2,727        | 132,593       | 0           |
| FIRE ISLAND NS             | 0               | 0               | 5,345            | 0              | 0            | 55,937       | 61,282        | 0           |
| FORT DONELSON NB           | 0               | 0               | 0                | 0              | 0            | 47           | 47            | 0           |
| FORT JEFFERSON NM          | 0               | 0               | 2,381            | 0              | 0            | 18,829       | 21,210        | 12,917      |

4. The figures require special adjustments to be comparable with earlier data due to changes in counting procedures in one or more types of data reported.

5. The figures require special adjustments to be comparable with earlier data due to the opening of additional areas, programs, or facilities.

TABLE 5. OVERNIGHT STAYS TO NATIONAL PARK SERVICE AREAS BY TYPE OF ACCOMMODATION, 1989. (CONT)

| NATIONAL PARK SERVICE AREA     | CONCESS LODGING |         | CONCESS CAMPING |         | NPS CAMPING TENT |         | NPS CAMPING RV |        | BACK-COUNTRY | MISC CAMPING |   | TOTAL REC ONS |        | NON REC ONS |
|--------------------------------|-----------------|---------|-----------------|---------|------------------|---------|----------------|--------|--------------|--------------|---|---------------|--------|-------------|
|                                |                 |         |                 |         |                  |         |                |        |              |              |   |               |        |             |
| FORT NECESSITY NB              | 0               | 0       | 0               | 0       | 0                | 0       | 0              | 0      | 0            | 391          | 0 | 391           | 0      | 0           |
| FORT POINT NHS                 | 0               | 0       | 0               | 0       | 0                | 0       | 0              | 0      | 0            | 801          | 0 | 801           | 0      | 0           |
| FORT PULASKI NM                | 0               | 0       | 0               | 0       | 0                | 0       | 0              | 298    | 0            | 0            | 0 | 298           | 0      | 0           |
| FORT STANWIX NM                | 0               | 0       | 0               | 0       | 0                | 0       | 0              | 0      | 0            | 74           | 0 | 74            | 0      | 0           |
| GATES of the ARCTIC NP         | 0               | 0       | 0               | 0       | 0                | 0       | 0              | 3,252  | 0            | 0            | 0 | 3,252         | 1,213  | 0           |
| GATEWAY NRA <sup>4</sup>       | 0               | 0       | 0               | 0       | 0                | 0       | 0              | 0      | 0            | 1,635        | 0 | 1,635         | 0      | 0           |
| GETTYSBURG NMP                 | 0               | 0       | 0               | 0       | 0                | 0       | 0              | 0      | 0            | 12,333       | 0 | 12,333        | 0      | 0           |
| GLACIER BAY NP                 | 7,076           | 0       | 0               | 3,215   | 0                | 0       | 0              | 5,343  | 0            | 9,987        | 0 | 25,621        | 16,259 | 0           |
| GLACIER NP                     | 106,798         | 0       | 0               | 81,343  | 0                | 117,835 | 0              | 16,969 | 0            | 0            | 0 | 322,945       | 0      | 0           |
| GLEN CANYON NRA <sup>4</sup>   | 174,646         | 104,200 | 0               | 91,334  | 0                | 93,394  | 0              | 26,960 | 1,939,889    | 0            | 0 | 2,430,423     | 9,041  | 0           |
| GOLDEN GATE NRA <sup>4,5</sup> | 63,124          | 0       | 0               | 1,913   | 0                | 0       | 0              | 454    | 0            | 42,936       | 0 | 108,427       | 10,332 | 0           |
| GRAND CANYON NP                | 599,653         | 44,202  | 0               | 131,910 | 0                | 73,444  | 0              | 30,739 | 0            | 5,166        | 0 | 885,114       | 0      | 0           |
| GRAND PORTAGE NM               | 0               | 0       | 0               | 0       | 0                | 0       | 0              | 106    | 0            | 0            | 0 | 106           | 0      | 0           |
| GRAND TETON NP                 | 186,161         | 43,383  | 0               | 105,184 | 0                | 97,223  | 0              | 20,827 | 0            | 21,471       | 0 | 474,249       | 0      | 0           |
| GREAT BASIN NP                 | 0               | 0       | 0               | 23,205  | 0                | 20,178  | 0              | 480    | 0            | 1,227        | 0 | 45,090        | 0      | 0           |
| GREAT SAND DUNES NM            | 0               | 0       | 0               | 18,665  | 0                | 15,848  | 0              | 695    | 0            | 5,032        | 0 | 40,240        | 0      | 0           |
| GREAT SMOKY MOUNTAINS NP       | 10,042          | 0       | 0               | 170,866 | 0                | 176,792 | 0              | 69,228 | 0            | 22,754       | 0 | 449,682       | 0      | 0           |
| GREENBELT PARK <sup>4</sup>    | 0               | 0       | 0               | 14,164  | 0                | 19,607  | 0              | 0      | 0            | 0            | 0 | 33,771        | 0      | 0           |
| GUADALUPE MOUNTAINS NP         | 0               | 0       | 0               | 10,265  | 0                | 5,919   | 0              | 2,788  | 0            | 0            | 0 | 18,972        | 0      | 0           |
| GUILFORD COURTHOUSE NMP        | 0               | 0       | 0               | 0       | 0                | 0       | 0              | 0      | 0            | 0            | 0 | 0             | 0      | 20          |

4. The figures require special adjustments to be comparable with earlier data due to changes in counting procedures in one or more types of data reported.

5. The figures require special adjustments to be comparable with earlier data due to the opening of additional areas, programs, or facilities.



TABLE 5. OVERNIGHT STAYS TO NATIONAL PARK SERVICE AREAS BY TYPE OF ACCOMMODATION, 1989. (CONT)

| NATIONAL PARK SERVICE AREA    | CONCESS LODGING |         | CONCESS CAMPING |         | NPS CAMPING TENT |         | NPS CAMPING RV |         | BACK-COUNTRY | MISC CAMPING |  | TOTAL REC ONS |  | NON REC ONS |
|-------------------------------|-----------------|---------|-----------------|---------|------------------|---------|----------------|---------|--------------|--------------|--|---------------|--|-------------|
|                               |                 |         |                 |         |                  |         |                |         |              |              |  |               |  |             |
| GULF ISLANDS NS <sup>4</sup>  | 0               | 0       | 38,437          | 125,612 | 11,438           | 3,308   | 178,795        | 16,111  |              |              |  |               |  |             |
| HALEAKALA NP                  | 0               | 0       | 12,834          | 163     | 2,789            | 3,811   | 19,597         | 0       |              |              |  |               |  |             |
| HAWAII VOLCANOES NP           | 35,062          | 0       | 9,574           | 900     | 3,806            | 64,665  | 114,007        | 0       |              |              |  |               |  |             |
| HOT SPRINGS NP                | 0               | 0       | 2,912           | 7,553   | 0                | 0       | 10,465         | 0       |              |              |  |               |  |             |
| HOVENWEEP NM                  | 0               | 0       | 1,593           | 2,649   | 0                | 0       | 4,242          | 79      |              |              |  |               |  |             |
| ISLE ROYALE NP                | 6,562           | 1,434   | 6,446           | 0       | 33,977           | 3,982   | 52,401         | 1,124   |              |              |  |               |  |             |
| JD ROCKEFELLER, JR., MEM PKWY | 45,982          | 20,200  | 3,815           | 0       | 256              | 135     | 70,388         | 0       |              |              |  |               |  |             |
| JOHN DAY FOSSIL BEDS NM       | 0               | 0       | 0               | 0       | 0                | 166     | 166            | 0       |              |              |  |               |  |             |
| JOHN MUIR NHS                 | 0               | 0       | 0               | 0       | 0                | 530     | 530            | 0       |              |              |  |               |  |             |
| JOSHUA TREE NM                | 0               | 0       | 85,130          | 70,186  | 3,410            | 52,540  | 211,266        | 0       |              |              |  |               |  |             |
| KATMAI NP                     | 3,740           | 0       | 3,227           | 0       | 2,901            | 30      | 9,898          | 2,172   |              |              |  |               |  |             |
| KENAI FJORDS NP               | 91              | 76      | 243             | 0       | 427              | 63      | 900            | 18      |              |              |  |               |  |             |
| KENNESAW MOUNTAIN NBP         | 0               | 0       | 0               | 0       | 0                | 0       | 0              | 160     |              |              |  |               |  |             |
| KINGS CANYON NP               | 28,084          | 0       | 129,826         | 67,446  | 64,143           | 0       | 289,499        | 0       |              |              |  |               |  |             |
| KINGS MOUNTAIN NMP            | 0               | 0       | 0               | 0       | 71               | 0       | 71             | 0       |              |              |  |               |  |             |
| KLONDIKE GOLD RUSH NHP        | 0               | 0       | 1,712           | 956     | 2,477            | 0       | 5,145          | 0       |              |              |  |               |  |             |
| KOBUK VALLEY NP               | 0               | 0       | 0               | 0       | 355              | 0       | 355            | 700     |              |              |  |               |  |             |
| LAKE CLARK NP                 | 0               | 0       | 0               | 0       | 363              | 0       | 363            | 6       |              |              |  |               |  |             |
| LAKE MEAD NRA                 | 83,192          | 252,044 | 138,563         | 421,642 | 414,963          | 125,488 | 1,435,892      | 276,858 |              |              |  |               |  |             |
| LAKE MEREDITH RA              | 0               | 0       | 0               | 0       | 8,570            | 155,354 | 163,924        | 0       |              |              |  |               |  |             |

4. The figures require special adjustments to be comparable with earlier data due to changes in counting procedures in one or more types of data reported.

TABLE 5. OVERNIGHT STAYS TO NATIONAL PARK SERVICE AREAS BY TYPE OF ACCOMMODATION, 1989. (CONT)

| NATIONAL PARK SERVICE AREA | CONCESS LODGING |        | CONCESS CAMPING |   | NPS CAMPING TENT |        | NPS CAMPING RV |         | BACK-COUNTRY |  | MISC CAMPING |  | TOTAL REC ONS |  | NON REC ONS |
|----------------------------|-----------------|--------|-----------------|---|------------------|--------|----------------|---------|--------------|--|--------------|--|---------------|--|-------------|
|                            |                 |        |                 |   |                  |        |                |         |              |  |              |  |               |  |             |
| LASSEN VOLCANIC NP         | 5,209           | 0      | 55,746          | 0 | 33,226           | 7,014  | 6,450          | 107,645 | 0            |  |              |  |               |  | 0           |
| LAVA BEDS NM               | 0               | 0      | 8,614           | 0 | 5,281            | 3      | 0              | 13,898  | 0            |  |              |  |               |  | 0           |
| MAMMOTH CAVE NP            | 30,981          | 0      | 33,184          | 0 | 24,485           | 2,200  | 3,591          | 94,441  | 0            |  |              |  |               |  | 0           |
| MESA VERDE NP 4            | 53,159          | 0      | 62,506          | 0 | 38,270           | 0      | 4,445          | 158,380 | 0            |  |              |  |               |  | 0           |
| MOUNT RAINIER NP           | 32,906          | 0      | 58,671          | 0 | 37,100           | 27,402 | 798            | 156,877 | 0            |  |              |  |               |  | 0           |
| NATCHEZ TRACE PKWY         | 0               | 0      | 7,622           | 0 | 17,316           | 0      | 0              | 24,938  | 0            |  |              |  |               |  | 0           |
| NATURAL BRIDGES NM         | 0               | 0      | 1,849           | 0 | 1,423            | 0      | 0              | 3,272   | 0            |  |              |  |               |  | 0           |
| NAVAJO NM                  | 0               | 0      | 5,778           | 0 | 4,614            | 586    | 2,364          | 13,342  | 0            |  |              |  |               |  | 0           |
| NEW RIVER GORGE NR         | 0               | 0      | 858             | 0 | 784              | 0      | 0              | 1,642   | 0            |  |              |  |               |  | 0           |
| NOATAK NPRES               | 0               | 0      | 0               | 0 | 0                | 3,429  | 0              | 3,429   | 0            |  |              |  |               |  | 286         |
| NORTH CASCADES NP 3        | 15,104          | 279    | 23,521          | 0 | 29,121           | 26,344 | 982            | 95,351  | 1,037        |  |              |  |               |  | 0           |
| OBED WILD AND SCENIC RIVER | 0               | 0      | 0               | 0 | 0                | 0      | 2,083          | 2,083   | 0            |  |              |  |               |  | 0           |
| OLYMPIC NP                 | 75,353          | 17,512 | 119,391         | 0 | 115,234          | 82,748 | 1,749          | 411,987 | 60           |  |              |  |               |  | 0           |
| OREGON CAVES NM 4          | 3,343           | 0      | 0               | 0 | 0                | 0      | 0              | 3,343   | 0            |  |              |  |               |  | 0           |
| ORGAN PIPE CACTUS NM       | 0               | 0      | 5,974           | 0 | 47,943           | 3,339  | 3,684          | 60,940  | 0            |  |              |  |               |  | 0           |
| OZARK NSRW                 | 5,913           | 0      | 110,132         | 0 | 34,300           | 23,893 | 54,451         | 228,689 | 0            |  |              |  |               |  | 0           |
| PADRE ISLAND NS            | 0               | 0      | 3,362           | 0 | 16,984           | 1,423  | 45,207         | 66,976  | 203          |  |              |  |               |  | 0           |
| PETRIFIED FOREST NP        | 0               | 0      | 0               | 0 | 0                | 579    | 0              | 579     | 279          |  |              |  |               |  | 0           |
| PICTURED ROCKS NL          | 0               | 0      | 9,783           | 0 | 3,272            | 10,418 | 0              | 23,473  | 0            |  |              |  |               |  | 0           |
| PINNACLES NM               | 0               | 0      | 6,246           | 0 | 1,237            | 0      | 0              | 7,483   | 0            |  |              |  |               |  | 0           |

3. Data for North Cascades NP, Ross Lake NRA, and Lake Chelan NRA are combined as North Cascades NP; no breakdown is available.

4. The figures require special adjustments to be comparable with earlier data due to changes in counting procedures in one or more types of data reported.

TABLE 5. OVERNIGHT STAYS TO NATIONAL PARK SERVICE AREAS BY TYPE OF ACCOMMODATION, 1989. (CONT)

| NATIONAL PARK SERVICE AREA     | CONCESS LODGING | CONCESS CAMPING | NPS CAMPING TENT | NPS CAMPING RV | BACK-COUNTRY | MISC CAMPING | TOTAL REC ONS | NON REC ONS |
|--------------------------------|-----------------|-----------------|------------------|----------------|--------------|--------------|---------------|-------------|
| POINT REYES NS                 | 8,330           | 0               | 0                | 0              | 20,775       | 0            | 29,105        | 0           |
| PRINCE WILLIAM FOREST PARK     | 0               | 27,663          | 14,327           | 2,759          | 159          | 38,004       | 82,912        | 0           |
| PU'UHONUA o HONAUNAU NHP       | 0               | 0               | 0                | 0              | 0            | 225          | 225           | 0           |
| REDWOOD NP                     | 5,872           | 0               | 1,156            | 0              | 773          | 8,112        | 15,913        | 0           |
| RIO GRANDE WSR                 | 0               | 0               | 0                | 0              | 5,215        | 0            | 5,215         | 0           |
| ROCKY MOUNTAIN NP              | 0               | 0               | 92,267           | 71,630         | 32,792       | 8,913        | 205,602       | 0           |
| SAGUARO NM                     | 0               | 0               | 0                | 0              | 1,247        | 0            | 1,247         | 0           |
| SAINT CROIX NSRW               | 0               | 0               | 0                | 0              | 49,467       | 0            | 49,467        | 0           |
| SALINAS PUEBLO MISSIONS NM     | 0               | 0               | 0                | 0              | 0            | 154          | 154           | 0           |
| SAN FRANCISCO MARITIME NHP 2   | 0               | 0               | 0                | 0              | 0            | 1,671        | 1,671         | 0           |
| SEQUOIA NP                     | 107,234         | 0               | 106,766          | 54,127         | 69,459       | 0            | 337,586       | 0           |
| SHENANDOAH NP                  | 125,373         | 0               | 117,497          | 57,961         | 40,519       | 4,385        | 345,735       | 0           |
| SHILOH NMP                     | 0               | 0               | 0                | 0              | 0            | 4,383        | 4,383         | 0           |
| SLEEPING BEAR DUNES NL         | 0               | 25,555          | 37,064           | 20,477         | 18,003       | 0            | 101,099       | 0           |
| STONES RIVER NB                | 0               | 0               | 0                | 0              | 0            | 125          | 125           | 0           |
| THEO ROOSEVELT NP              | 0               | 0               | 7,062            | 13,937         | 526          | 2,104        | 23,629        | 0           |
| VALLEY FORGE NHP               | 0               | 0               | 0                | 0              | 0            | 1,470        | 1,470         | 0           |
| ✓ VIRGIN ISLANDS NP 7          | 16,800          | 22,339          | 0                | 0              | 0            | 137,653      | 176,792       | 20,875      |
| ✓ VOYAGEURS NP                 | 3,731           | 0               | 7,481            | 0              | 6,259        | 24,664       | 42,135        | 0           |
| WHISKEYTOWN-SHASTA-TRINITY NRA | 4,7             | 0               | 0                | 15,023         | 4,593        | 20,692       | 87,633        | 0           |

2. Reporting for the first time in 1989.

4. The figures require special adjustments to be comparable with earlier data due to changes in counting procedures in one or more types of data reported.

7. The figures require special adjustments to be comparable with earlier data due to unusual events (anniversaries, civic fairs, significant natural disasters, storm damage, etc.).



TABLE 5. OVERNIGHT STAYS TO NATIONAL PARK SERVICE AREAS BY TYPE OF ACCOMMODATION, 1989. (CONT)

| NATIONAL PARK SERVICE AREA  | CONCESS LODGING | CONCESS CAMPING | NPS CAMPING TENT | NPS CAMPING RV | BACK-COUNTRY | MISC CAMPING | TOTAL REC ONS | NON REC ONS |
|-----------------------------|-----------------|-----------------|------------------|----------------|--------------|--------------|---------------|-------------|
| WHITE SANDS NM              | 0               | 0               | 0                | 0              | 991          | 0            | 991           | 0           |
| WIND CAVE NP                | 0               | 0               | 5,628            | 3,947          | 179          | 0            | 9,754         | 0           |
| WRANGELL-ST. ELIAS NP       | 532             | 0               | 0                | 0              | 3,094        | 0            | 3,626         | 0           |
| WUPATKI NM                  | 0               | 0               | 0                | 0              | 163          | 0            | 163           | 0           |
| YELLOWSTONE NP              | 611,508         | 87,304          | 204,756          | 346,283        | 32,986       | 9,198        | 1,292,035     | 0           |
| YOSEMITE NP                 | 1,048,640       | 0               | 666,404          | 401,996        | 102,695      | 0            | 2,219,735     | 0           |
| YUKON-CHARLEY RIVERS NPRES  | 0               | 0               | 0                | 0              | 477          | 0            | 477           | 195         |
| ZION NP                     | 56,619          | 0               | 113,034          | 97,344         | 10,620       | 11,764       | 289,381       | 0           |
| NATIONAL PARK SERVICE TOTAL | 3,880,622       | 798,614         | 3,929,665        | 3,890,367      | 1,620,641    | 3,321,485    | 17,440,311    | 407,544     |

## 1989 FOOTNOTES

1. Redesignated in 1989: Boston African American NHS from affiliated to administered.
2. The following areas are either reporting for the first time or reporting separately in 1989: Aniakchak NM and NPRES, Big Cypress NPRES, Boston African American NHS, San Francisco Maritime NHP (previously a unit of Golden Gate NRA), Steamtown NHS.
3. Data for North Cascades NP, Ross Lake NRA, and Lake Chelan NRA are combined as North Cascades NP; no breakdown is available. Data for Constitution Gardens, National Capital Parks - East, National Capital Parks - Central, and President's Park are combined as National Capital Parks; breakdown is available.
4. Due to changes in 1989 counting procedures in one or more types of data reported, the figures for the following require special adjustments to be comparable with earlier data: Assateague Island NS, Blue Ridge PKWY, Cape Lookout NS, Capulin Volcanos NM, Curecanti NRA, Fort Clatsop NM, Frederick Law Olmstead NHS, Gateway NRA, George Washington MEM PKWY, Glen Canyon NRA, Golden Gate NRA, Great Smoky Mountains NP, Greenbelt Park, Gulf Island NS, Herbert Hoover NMEM, Hopewell Furnace NHS, Johnstown Flood NMEM, Lincoln Home NHS, Lyndon Baines Johnson MEM Grove at Potomac, Mesa Verde NP, Muir Woods NM, Nez Perce NHP, Oregon Caves NM, Piscataway Park, Rock Creek Park, Santa Monica Mountains NP, Whiskeytown-Shasta-Trinity NRA, Womens Rights NHP.
5. Due to the opening of additional areas, programs, or facilities, the following areas may require special adjustments to be comparable with earlier data: Cape Lookout NS, Cumberland Gap NHP, Golden Gate NRA, Johnstown Flood NMEM.
6. Due to partial or temporary closing the figures for the following areas may require special adjustments to be comparable with earlier data: Springfield Armory NHS.
7. Due to unusual events (anniversaries, civic fairs, significant natural disasters, storm damage, etc.) the following may require special adjustments to be comparable with earlier data: Fort Sumter NM, Santa Monica Mountains NP, Virgin Islands NP, Whiskeytown-Shasta-Trinity NRA, Women's Rights NHP.
8. New areas named but not reporting: Ulysses S. Grant NHS.

## DEFINITIONS

**AFFILIATED AREAS.** Areas administrated in connection with the National Park Service (NPS) which utilize NPS assistance but which are neither federally owned nor directly administered by the NPS.

**BACKCOUNTRY.** One or more primitive or wilderness areas in a park reached primarily by hiking, boating, or horseback.

**CAMPGROUND.** An area of land designated and developed for use as a camp.

**CLASSIFICATION.** Areas administered by the NPS are known by several different designated names. A detailed description of each classification may be found in the publication, The National Parks: Index 1987.

**CONCESSIONER.** Private company or individual granted the privilege of providing facilities and services considered necessary by the NPS for accommodating visitors.

**CONCESSIONER CAMPGROUND.** An element of a concessioner operation involving services for overnight camping, land for camping, or equipment for camping.

**CONCESSIONER LODGING.** Overnight facilities such as hotels, motels, cabins, cottages, trailer villages, and trailer rental.

**MISCELLANEOUS OVERNIGHT STAY.** Any overnight stay not otherwise defined (sleeping aboard boats, camping in organized groups, and/or any other overnight stays not included in other categories of overnight stays, except inholders which are nonreportable).

**MIXED AREA PARK:** NPS areas are categorized by their proximity to population centers in the following manner:

Mixed Area Park - A park located in a mixture of Outlying Area, Rural Area, Suburban Area, and Urban Area.

Outlying Area Park - A park located in a Metropolitan Statistical Area (MSA) of less than one million population.

Remote Area Park - A park located outside of any MSA and requiring special travel arrangements to reach.

Rural Area Park - A park located outside of any MSA and accessible by paved highway, scheduled air or marine transportation service.

Suburban Area Park - A park located outside the central city but still within the MSA of greater than one million population.

Urban Area Park - A park located within the central city of a MSA.



## DEFINITIONS (CONT)

NATIONAL PARK SERVICE (NPS). A Department of the Interior (DOI) agency which administers approximately two dozen types of federal land, nationally significant for their scenic, natural, scientific, historical, or archeological interest (see CLASSIFICATION). The agency was established as a Bureau of the DOI by Act of Congress, August 25, 1916. The NPS does not administer National Forests (United States Department of Agriculture/Forest Service), Wildlife Refuges (United States Department of Interior/Fish and Wildlife Service), or a variety of other lands available for public use.

NEGLIGIBLE TRANSIT. A brief, incidental entry into a park by passing traffic (vehicular or pedestrian) using NPS administered grounds, roads, or walkways. Such use is nonreportable (see NONRECREATION VISITS).

NONRECREATION VISITS. Reportable nonrecreation visits include visits by

- (a) persons going to and from inholdings;
- (b) through traffic;
- (c) trades-people with business in the park;
- (d) government personnel (other than Park Service employees) with business in the park.

NONREPORTABLE VISITS. The entry into the park by NPS employees, their families, concessioner employees, members of cooperating associations, and NPS contractors. (See RECREATION VISITS.)

OUTLYING AREA PARK. See definition of Mixed Area Park.

OVERNIGHT STAY. One night within a park by a visitor.

RECREATION VEHICLE. Any enclosed vehicle used for camping which is more elaborate than a simple truck or car, such as pickup truck with camper body, pop-up tent trailer, travel trailer, bus, motor coach, mobile home, etc.

RECREATION VISITS. Entries of persons onto lands or waters administered by the NPS for recreation purposes (see TOTAL VISITS and NONRECREATION VISITS). Visits by service personnel as broadly defined below and by others as a necessary part of travel incidental to their employment (commuters) or residence (inholders) are not reportable as recreation visits. (See NONRECREATION VISITS.)

## DEFINITIONS (CONT)

REGION. A National Park Service administrative subdivision. The ten National Park Service Regions include the following states:

Alaska (AKR) - Alaska

Mid-Atlantic (MAR) - Delaware, part of Maryland, Pennsylvania, part of Virginia, West Virginia

Midwest (MWR) - Iowa, Illinois, Indiana, Kansas, Michigan, Minnesota, Missouri, Nebraska, Ohio, Wisconsin

National Capital (NCR) - Washington, DC, part of Maryland, part of Virginia

North Atlantic (NAR) - Connecticut, Massachusetts, Maine, New Hampshire, New Jersey, New York, Rhode Island, Vermont

Pacific Northwest (PNR) - Idaho, Oregon, Washington

Rocky Mountain (RMR) - part of Arizona, Colorado, Montana, North Dakota, South Dakota, Utah, Wyoming

Southeast (SER) - Alabama, Florida, Georgia, Kentucky, Mississippi, North Carolina, Puerto Rico, South Carolina, Tennessee, Virgin Island

Southwest (SWR) - Arkansas, part of Arizona, Louisiana, New Mexico, Oklahoma, Texas

Western (WER) - part of Arizona, California, Guam, Hawaii, Nevada

REMOTE AREA PARK. See definition of Mixed Area Park.

RURAL AREA PARK. See definition of Mixed Area Park.

SERVICE PERSONNEL. (a) Employees of the NPS who are assigned to the park or are visiting the park in connection with their duty assignments; (b) NPS contractors, concessionaires, cooperating associations; (c) the temporary or permanent members in the households of NPS employees resident in the park. All such "service personnel" are not reportable as public use.

SUBURBAN AREA PARK. See definition of Mixed Area Park.

URBAN AREA PARK. See definition of Mixed Area Park.

VISIT. The entry of any person, except NPS personnel, onto lands or waters administered by the National Park Service. Visits may occur as recreation visits or nonrecreation visits. Same day reentries, negligible transits, and entries to detached portions of the same park on the same day are not counted as additional visits. Such adjustments are made insofar as practicable for noncontiguous parts of the same park. However, visits are reported separately for two contiguous parks.

VISITOR DAY. Twelve visitor hours in a park.

VISITOR HOUR. The presence of one or more persons, excluding NPS personnel, in a park for continuous, intermittent, or simultaneous periods of time aggregating one hour (e.g., one person for one hour, two persons for one-half hour).

## MISCELLANEOUS ABBREVIATIONS

|            |  |
|------------|--|
| AFF        | "Affiliated" as in Affiliated Area                               |
| BM         | "Battlefields Memorial" as in Frdrcksbrg & Sptslvn CNTY BM NMP   |
| BPL        | "Birthplace" as in Abraham Lincoln BPL NHS                       |
| CAMP       | "Camping" as in CON. CAMP.                                       |
| CNTY       | "County" as in Frdrcksbrg & Sptslvn CNTY BM NMP                  |
| CH         | "Council House" as in Mary McLeod Bethune CH NHS                 |
| CON        | "Concessioner" as in CON. CAMP.                                  |
| CONCESS    | "Concessioner" as in CONCESS CAMPING                             |
| FD         | "Franklin D" as in Home of Franklin D. Roosevelt NHS             |
| FRDRCKSBRG | "Fredericksburg" as in Frdrcksbrg & Sptslvn CNTY BM NMP          |
| HP         | "Historic Preserve" as in Timucuan Ecological and HP             |
| HS         | "Historic Shrine" as in Fort McHenry NM and HS                   |
| IHS        | "International Historic Site" as in Saint Croix Island IHS       |
| INT        | "International" as in Roosevelt Campobello INT PARK              |
| IPM        | "International Peace Memorial" as in Perry's Victory & IPM       |
| JD         | "John D." as in JD Rockefeller, Jr., MEM PKWY                    |
| JFK        | "John F. Kennedy" as in JFK Center for the PA                    |
| LBJ        | "Lyndon Baines Johnson" as in LBJ MEM Grove on the Potomac       |
| LODG       | "Lodging" as in CON. LODG.                                       |
| MEM        | "Memorial" as in Arlington House, TREL MEM                       |
| MISC       | "Miscellaneous" as in MISC.                                      |
| N          | "National" as in Ice Age Scientific Reserve                      |
| NB         | "National Battlefield" as in Antietam NB                         |
| NBP        | "National Battlefield Park" as in Kennesaw Mountain NBP          |
| NBS        | "National Battlefield Site" as in Brices Cross Roads NBS         |
| NC         | "Navigational Canal" as in Delaware Lehigh NC and NHC            |
| NHC        | "National Heritage Corridor" as in Illinois & Michigan Canal NHC |
| NHP        | "National Historical Park" as in Appomattox Court House NHP      |
| NHR        | "National Historical Reserve" as in Ebey's Landing NHR           |
| NHS        | "National Historic Site" as in Abraham Lincoln BPL NHS           |
| NHT        | "National Historic Trail" as in Lewis and Clark NHT              |
| NL         | "National Lakeshore" as in Apostle Islands NL                    |
| NM         | "National Monument" as in Agate Fossil Beds NM                   |
| NMEM       | "National Memorial" as in Arkansas Post NMEM                     |
| NMP        | "National Military Park" as in Chickamauga and Chattanooga NMP   |
| NP         | "National Park" as in Acadia NP                                  |
| NPRES      | "National Preserve" as in Bering Land Bridge NPRES               |
| NR         | "National River" as in Buffalo NR                                |
| NRA        | "National Recreation Area" as in Bighorn Canyon NRA              |
| NRES       | "National Reserve" as in City of Rocks NRES                      |



MISCELLANEOUS ABBREVIATIONS (CONT)

NRR "National Recreational River" as in Missouri NRR  
 NRRA "National River and Recreation Area" as in Mississippi NS NRRA  
 NS "National Seashore" as in Assateague Island NS  
 NSR "National Scenic River" as in Delaware NSR  
 NSRW "National Scenic Riverway" as in Ozark NSRW

NST "National Scenic Trail" as in Appalachian NST  
 ONS "Overnight Stays" as in Total REC ONS  
 ot "of the" as in Black Canyon ot Gunnison NM  
 OTH "Other" as in parks without national designation  
 PA "Performing Arts" as in JFK Center for the PA  
 PKWY "Parkway" as in George Washington MEM PKWY

PORT "Portage" as in Allegheny Port RR NHS  
 PRES "Preserve" as in Jean Lafitte NHP and PRES  
 RA "Recreation Area" as in Amistad RA  
 R.E. "Robert E." as in Arlington House, The R. E. Lee MEM  
 REC "Recreation" as in Total REC ONS

RR "Railroad" as in Allegheny PORT RR NHS  
 RV "Recreational Vehicle" as in NPS Camping RV  
 SPTSLVN "Spotsylvania" as in Frdrcksbrg & Sptslvn CNTY BM NMP  
 SRR "Scenic and Recreational River" as in Upper Delaware SRR  
 THEO "Theodore" as in Theo Roosevelt BPL NHS

WSR "Wild and Scenic River" as in Rio Grande WSR





ADDENDUM TO THE NATIONAL PARK SERVICE

STATISTICAL ABSTRACT - 1989

WASO-TNT  
UNITED STATES  
DEPARTMENT OF INTERIOR  
NATIONAL PARK SERVICE  
P.O. BOX 25287  
DENVER, COLORADO  
80225-0287





CROSS REFERENCE INDEX

| NPS AREA                  | CATEGORY   | NPS REGION       | LOCATION TYPE | STATE              |
|---------------------------|------------|------------------|---------------|--------------------|
| ABRAHAM LINCOLN BPL       | NHS        | SOUTHEAST        | RURAL         | KENTUCKY           |
| ACADIA                    | NP         | NORTH ATLANTIC   | RURAL         | MAINE              |
| ADAMS                     | NHS        | NORTH ATLANTIC   | SUBURBAN      | MARYLAND           |
| AGATE FOSSIL BEDS         | NM         | MIDWEST          | RURAL         | NEBRASKA           |
| ALAGNAK WILD RIVER        | NWSR       | ALASKA           | REMOTE        | ALABAMA            |
| ALIBATES FLINT QUARRIES   | NM         | SOUTHWEST        | OUTLYING      | TEXAS              |
| ALLEGHENY PORT RR         | NHS        | MID-ATLANTIC     | OUTLYING      | PENNSYLVANIA       |
| AMERICAN MEMORIAL PARK    | AFF        | WESTERN          | REMOTE        | SAIPAN             |
| AMISTAD RA                | NRA        | SOUTHWEST        | RURAL         | TEXAS              |
| ANDERSONVILLE             | NHS        | SOUTHEAST        | RURAL         | GEORGIA            |
| ANDREW JOHNSON            | NHS        | SOUTHEAST        | RURAL         | TENNESSEE          |
| ANIACHAK                  | NM & NPRES | ALASKA           | REMOTE        | ALASKA             |
| ANTIETAM                  | NB         | NATIONAL CAPITAL | RURAL         | MARYLAND           |
| APOSTLE ISLANDS           | NL         | MIDWEST          | REMOTE        | WISCONSIN          |
| APPALACHIAN               | NST        | NORTH ATLANTIC   | MIXED         | GEORGIA TO MAINE   |
| APPOMATTOX COURT HOUSE    | NHP        | MID-ATLANTIC     | OUTLYING      | VIRGINIA           |
| ARCHES                    | NP         | ROCKY MOUNTAIN   | RURAL         | UTAH               |
| ARKANSAS POST             | NMEM       | SOUTHWEST        | RURAL         | ARKANSAS           |
| ARLINGTON HOUSE, THE R.E. | LEE MEM    | NATIONAL CAPITAL | URBAN         | VIRGINIA           |
| ASSATEAGUE ISLAND         | NS         | MID-ATLANTIC     | RURAL         | MARYLAND, VIRGINIA |
| AZTEC RUINS               | NM         | SOUTHWEST        | RURAL         | NEW MEXICO         |
| BADLANDS                  | NP         | ROCKY MOUNTAIN   | RURAL         | SOUTH DAKOTA       |
| BANDELIER                 | NM         | SOUTHWEST        | RURAL         | NEW MEXICO         |
| BENJAMIN FRANKLIN NMEM    | AFF        | MID-ATLANTIC     | URBAN         | PENNSYLVANIA       |
| BENT'S OLD FORT           | NHS        | ROCKY MOUNTAIN   | RURAL         | COLORADO           |

CROSS REFERENCE INDEX

| NPS AREA                        | CATEGORY | NPS REGION     | LOCATION TYPE | STATE                       |
|---------------------------------|----------|----------------|---------------|-----------------------------|
| BERING LAND BRIDGE              | NPRES    | ALASKA         | REMOTE        | ALASKA                      |
| BIG BEND                        | NP       | SOUTHWEST      | RURAL         | TEXAS                       |
| BIG CYPRESS                     | NPRES    | SOUTHEAST      | REMOTE        | FLORIDA                     |
| BIG HOLE                        | NB       | ROCKY MOUNTAIN | RURAL         | MONTANA                     |
| BIGHORN CANYON                  | NRA      | ROCKY MOUNTAIN | RURAL         | MONTANA, WYOMING            |
| BIG SOUTH FORK NRRRA            | NWSR     | SOUTHEAST      | RURAL         | TENNESSEE, KENTUCKY         |
| BIG THICKET                     | NPRES    | SOUTHWEST      | OUTLYING      | TEXAS                       |
| BISCAYNE                        | NP       | SOUTHEAST      | RURAL         | FLORIDA                     |
| BLACK CANYON ot GUNNISON        | NM       | ROCKY MOUNTAIN | RURAL         | COLORADO                    |
| BLACKSTONE RIVER VALLEY NHC AFF |          | NORTH ATLANTIC | OUTLYING      | MASSACHUSETTS, RHODE ISLAND |
| BLUE RIDGE                      | PKWY     | SOUTHEAST      | MIXED         | NORTH CAROLINA, VIRGINIA    |
| BLUESTONE NSR                   | NWSR     | MID-ATLANTIC   | RURAL         | WEST VIRGINIA               |
| BOOKER T. WASHINGTON            | NM       | MID-ATLANTIC   | RURAL         | VIRGINIA                    |
| BOSTON AFRICAN AMERICAN         | NHS      | NORTH ATLANTIC | URBAN         | MARYLAND                    |
| BOSTON                          | NHP      | NORTH ATLANTIC | URBAN         | MARYLAND                    |
| BRICES CROSS ROADS              | NBS      | SOUTHEAST      | RURAL         | MISSISSIPPI                 |
| BRYCE CANYON                    | NP       | ROCKY MOUNTAIN | RURAL         | UTAH                        |
| BUCK ISLAND REEF                | NM       | SOUTHEAST      | REMOTE        | VIRGIN ISLANDS              |
| BUFFALO                         | NR       | SOUTHWEST      | RURAL         | ARKANSAS                    |
| CABRILLO                        | NM       | WESTERN        | URBAN         | CALIFORNIA                  |
| CANAVERAL                       | NS       | SOUTHEAST      | OUTLYING      | FLORIDA                     |
| CANYON de CHELLY                | NM       | SOUTHWEST      | RURAL         | ARIZONA                     |
| CANYONLANDS                     | NP       | ROCKY MOUNTAIN | RURAL         | UTAH                        |
| CAPE COD                        | NS       | NORTH ATLANTIC | RURAL         | MARYLAND                    |
| CAPE HATTERAS                   | NS       | SOUTHEAST      | RURAL         | NORTH CAROLINA              |

CROSS REFERENCE INDEX

| NPS AREA                  | CATEGORY | NPS REGION        | LOCATION TYPE | STATE                                   |
|---------------------------|----------|-------------------|---------------|---|
| CAPE KRUSENSTERN          | NM       | ALASKA            | REMOTE        | ALASKA                                  |
| CAPE LOOKOUT              | NS       | SOUTHEAST         | REMOTE        | NORTH CAROLINA                          |
| CAPITOL REEF              | NP       | ROCKY MOUNTAIN    | RURAL         | UTAH                                    |
| CAPULIN VOLCANO           | NM       | SOUTHWEST         | RURAL         | NEW MEXICO                              |
| CARL SANDBURG HOME        | NHS      | SOUTHEAST         | OUTLYING      | NORTH CAROLINA                          |
| CARLSBAD CAVERNS          | NP       | SOUTHWEST         | RURAL         | NEW MEXICO                              |
| CASA GRANDE               | NM       | WESTERN           | RURAL         | ARIZONA                                 |
| CASTILLO de SAN MARCOS    | NM       | SOUTHEAST         | OUTLYING      | FLORIDA                                 |
| CASTLE CLINTON            | NM       | NORTH ATLANTIC    | URBAN         | NEW YORK                                |
| CATOCTIN MOUNTAIN PARK    | OTH      | NATIONAL CAPITAL  | RURAL         | MARYLAND                                |
| CEDAR BREAKS              | NM       | ROCKY MOUNTAIN    | RURAL         | UTAH                                    |
| CHACO CULTURE             | NHP      | SOUTHWEST         | REMOTE        | NEW MEXICO                              |
| CHAMIZAL                  | NMEM     | SOUTHWEST         | URBAN         | TEXAS                                   |
| CHANNEL ISLANDS           | NP       | WESTERN           | OUTLYING      | CALIFORNIA                              |
| CHARLES PICKNEY           | NHS      | SOUTHEAST         | SUBURBAN      | SOUTH CAROLINA                          |
| CHATTAHOOCHEE RIVER       | NRA      | SOUTHEAST         | SUBURBAN      | GEORGIA                                 |
| CHESAPEAKE AND OHIO CANAL | NHP      | NATIONAL CAPITAL  | MIXED         | WASHINGTON, DC, MARYLAND, WEST VIRGINIA |
| CHICAGO PORTAGE NHS       | AFF      | MIDWEST           | SUBURBAN      | ILLINOIS                                |
| CHICKAMAUGA & CHATTANOOGA | NMP      | SOUTHEAST         | SUBURBAN      | GEORGIA, TENNESSEE                      |
| CHICKASAW                 | NRA      | SOUTHWEST         | OUTLYING      | OKLAHOMA                                |
| CHIMNEY ROCK NHS          | AFF      | MIDWEST           | RURAL         | NEBRASKA                                |
| CHIRICAHUA                | NM       | WESTERN           | RURAL         | ARIZONA                                 |
| CHRISTIANSTED             | NHS      | SOUTHEAST         | RURAL         | VIRGIN ISLANDS                          |
| CITY OF ROCKS             | NRES     | PACIFIC NORTHWEST | RURAL         | IDAHO                                   |
| CLARA BARTON              | NHS      | NATIONAL CAPITAL  | URBAN         | MARYLAND                                |



CROSS REFERENCE INDEX

| NPS AREA               | CATEGORY   | NPS REGION        | LOCATION TYPE | STATE                              |
|------------------------|------------|-------------------|---------------|------------------------------------|
| COLONIAL               | NHP        | MID-ATLANTIC      | SUBURBAN      | VIRGINIA                           |
| COLORADO               | NM         | ROCKY MOUNTAIN    | RURAL         | COLORADO                           |
| CONGAREE SWAMP         | NM         | SOUTHEAST         | OUTLYING      | SOUTH CAROLINA                     |
| CONSTITUTION GARDENS   | OTH        | NATIONAL CAPITAL  | URBAN         | WASHINGTON, DC                     |
| CORONADO               | NMEM       | WESTERN           | RURAL         | ARIZONA                            |
| COULEE DAM             | NRA        | PACIFIC NORTHWEST | RURAL         | WASHINGTON                         |
| COWPENS                | NB         | SOUTHEAST         | OUTLYING      | SOUTH CAROLINA                     |
| CRATER LAKE            | NP         | PACIFIC NORTHWEST | RURAL         | OREGON                             |
| CRATERS of the MOON    | NM         | PACIFIC NORTHWEST | RURAL         | IDAHO                              |
| CUMBERLAND GAP         | NHP        | SOUTHEAST         | RURAL         | KENTUCKY                           |
| CUMBERLAND ISLAND      | NS         | SOUTHEAST         | OUTLYING      | GEORGIA                            |
| CURECANTI              | NRA        | ROCKY MOUNTAIN    | RURAL         | COLORADO                           |
| CUSTER BATTLEFIELD     | NM         | ROCKY MOUNTAIN    | RURAL         | MONTANA                            |
| CUYAHOGA VALLEY        | NRA        | MIDWEST           | SUBURBAN      | OHIO                               |
| DAVID BERGER NMEM      | AFF        | MIDWEST           | URBAN         | OHIO                               |
| DEATH VALLEY           | NM         | WESTERN           | RURAL         | CALIFORNIA                         |
| DELAWARE AND LEHIGH NC | NHC AFF    | MID-ATLANTIC      |               | PENNSYLVANIA                       |
| DELAWARE NSR           | NWSR       | MID-ATLANTIC      | OUTLYING      | PENNSYLVANIA, NEW JERSEY, NEW YORK |
| DELAWARE WATER GAP     | NRA        | MID-ATLANTIC      | OUTLYING      | PENNSYLVANIA, NEW JERSEY           |
| DENALI                 | NP & NPRES | ALASKA            | RURAL         | ALASKA                             |
| De SOTO                | NMEM       | SOUTHEAST         | OUTLYING      | FLORIDA                            |
| DEVILS POSTPILE        | NM         | WESTERN           | RURAL         | CALIFORNIA                         |
| DEVILS TOWER           | NM         | ROCKY MOUNTAIN    | RURAL         | WYOMING                            |
| DINOSAUR               | NM         | ROCKY MOUNTAIN    | RURAL         | COLORADO, UTAH                     |
| EBEY'S LANDING NHR     | AFF        | PACIFIC NORTHWEST | RURAL         | WASHINGTON                         |

CROSS REFERENCE INDEX

| NPS AREA               | CATEGORY | NPS REGION        | LOCATION TYPE | STATE            |
|------------------------|----------|-------------------|---------------|------------------|
| EDGAR ALLAN POE        | NHS      | MID-ATLANTIC      | URBAN         | PENNSYLVANIA     |
| EDISON                 | NHS      | NORTH ATLANTIC    | SUBURBAN      | NEW JERSEY       |
| EFFIGY MOUNDS          | NM       | MIDWEST           | RURAL         | IOWA             |
| EISENHOWER             | NHS      | MID-ATLANTIC      | OUTLYING      | PENNSYLVANIA     |
| ELEANOR ROOSEVELT      | NHS      | NORTH ATLANTIC    | OUTLYING      | NEW YORK         |
| EL MALPAIS             | NM       | SOUTHWEST         | RURAL         | NEW MEXICO       |
| EL MORRO               | NM       | SOUTHWEST         | RURAL         | NEW MEXICO       |
| EUGENE O'NEILL         | NHS      | WESTERN           | SUBURBAN      | CALIFORNIA       |
| EVERGLADES             | NP       | SOUTHEAST         | OUTLYING      | FLORIDA          |
| FATHER MARQUETTE       | AFF      | MIDWEST           | RURAL         | MICHIGAN         |
| FEDERAL HALL           | NMEM     | NORTH ATLANTIC    | URBAN         | NEW YORK         |
| FIRE ISLAND            | NS       | NORTH ATLANTIC    | SUBURBAN      | NEW YORK         |
| FLORISSANT FOSSIL BEDS | NM       | ROCKY MOUNTAIN    | RURAL         | COLORADO         |
| FORD'S THEATRE         | NHS      | NATIONAL CAPITAL  | URBAN         | WASHINGTON, D.C. |
| FORT BOWIE             | NHS      | WESTERN           | RURAL         | ARIZONA          |
| FORT CAROLINE          | NMEM     | SOUTHEAST         | SUBURBAN      | FLORIDA          |
| FORT CLATSOP           | NMEM     | PACIFIC NORTHWEST | RURAL         | OREGON           |
| FORT DAVIS             | NHS      | SOUTHWEST         | RURAL         | TEXAS            |
| FORT DONELSON          | NB       | SOUTHEAST         | RURAL         | TENNESSEE        |
| FORT FREDERICA         | NM       | SOUTHEAST         | RURAL         | GEORGIA          |
| FORT JEFFERSON         | NM       | SOUTHEAST         | REMOTE        | FLORIDA          |
| FORT LARAMIE           | NHS      | ROCKY MOUNTAIN    | RURAL         | WYOMING          |
| FORT LARNED            | NHS      | MIDWEST           | RURAL         | KANSAS           |
| FORT McHENRY NM & HS   | NM       | MID-ATLANTIC      | URBAN         | MARYLAND         |
| FORT MATANZAS          | NM       | SOUTHEAST         | OUTLYING      | FLORIDA          |

CROSS REFERENCE INDEX

| NPS AREA                  | CATEGORY   | NPS REGION        | LOCATION TYPE | STATE                |
|---------------------------|------------|-------------------|---------------|----------------------|
| FORT NECESSITY            | NB         | MID-ATLANTIC      | RURAL         | PENNSYLVANIA         |
| FORT POINT                | NHS        | WESTERN           | URBAN         | CALIFORNIA           |
| FORT PULASKI              | NM         | SOUTHEAST         | OUTLYING      | GEORGIA              |
| FORT RALEIGH              | NHS        | SOUTHEAST         | RURAL         | NORTH CAROLINA       |
| FORT SCOTT                | NHS        | MIDWEST           | RURAL         | KANSAS               |
| FORT SMITH                | NHS        | SOUTHWEST         | URBAN         | ARKANSAS             |
| FORT STANWIX              | NM         | NORTH ATLANTIC    | URBAN         | NEW YORK             |
| FORT SUMTER               | NM         | SOUTHEAST         | OUTLYING      | SOUTH CAROLINA       |
| FORT UNION                | NM         | SOUTHWEST         | RURAL         | NEW MEXICO           |
| FORT UNION TRADING POST   | NHS        | ROCKY MOUNTAIN    | RURAL         | NORTH DAKOTA         |
| FORT VANCOUVER            | NHS        | PACIFIC NORTHWEST | URBAN         | WASHINGTON           |
| FORT WASHINGTON PARK      | OTH        | NATIONAL CAPITAL  | SUBURBAN      | MARYLAND             |
| FOSSIL BUTTE              | NM         | ROCKY MOUNTAIN    | RURAL         | WYOMING              |
| FREDERICK DOUGLASS        | NHS        | NATIONAL CAPITAL  | URBAN         | WASHINGTON, DC       |
| FREDERICK LAW OLNSTED     | NHS        | NORTH ATLANTIC    | URBAN         | MARYLAND             |
| FRDRCKSBRG & SPTSLVN CNTY | BM NMP     | MID-ATLANTIC      | OUTLYING      | VIRGINIA             |
| FRIENDSHIP HILL           | NHS        | MID-ATLANTIC      | RURAL         | PENNSYLVANIA         |
| GATES of the ARCTIC       | NP & NPRES | ALASKA            | REMOTE        | ALASKA               |
| GATEWAY                   | NRA        | NORTH ATLANTIC    | URBAN         | NEW YORK, NEW JERSEY |
| GAULEY RIVER              | NRA        | MID-ATLANTIC      | RURAL         | WEST VIRGINIA        |
| GENERAL GRANT             | NMEM       | NORTH ATLANTIC    | URBAN         | NEW YORK             |
| GEORGE ROGERS CLARK       | NHP        | MIDWEST           | RURAL         | INDIANA              |
| GEORGE WASHINGTON BPL     | NM         | MID-ATLANTIC      | RURAL         | VIRGINIA             |
| GEORGE WASHINGTON CARVER  | NM         | MIDWEST           | RURAL         | MISSOURI             |
| GEORGE WASHINGTON MEM     | PKWY       | NATIONAL CAPITAL  | URBAN         | VIRGINIA             |

CROSS REFERENCE INDEX

| NPS AREA              | CATEGORY   | NPS REGION        | LOCATION TYPE | STATE                     |
|-----------------------|------------|-------------------|---------------|---------------------------|
| GEORGIA O'KEEFE       | NHS        | SOUTHWEST         | RURAL         | NEW MEXICO                |
| GETTYSBURG            | NMP        | MID-ATLANTIC      | OUTLYING      | PENNSYLVANIA              |
| GILA CLIFF DWELLINGS  | NM         | SOUTHWEST         | REMOTE        | NEW MEXICO                |
| GLACIER BAY           | NP & NPRES | ALASKA            | REMOTE        | ALASKA                    |
| GLACIER               | NP         | ROCKY MOUNTAIN    | RURAL         | MONTANA                   |
| GLEN CANYON           | NRA        | ROCKY MOUNTAIN    | RURAL         | UTAH, ARIZONA             |
| GLORIA DEI CHURCH     | NHS        | MID-ATLANTIC      | URBAN         | PENNSYLVANIA              |
| GOLDEN GATE           | NRA        | WESTERN           | URBAN         | CALIFORNIA                |
| GOLDEN SPIKE          | NHS        | ROCKY MOUNTAIN    | RURAL         | UTAH                      |
| GRAND CANYON          | NP         | WESTERN           | RURAL         | ARIZONA                   |
| GRAND PORTAGE         | NM         | MIDWEST           | REMOTE        | MINNESOTA                 |
| GRAND TETON           | NP         | ROCKY MOUNTAIN    | RURAL         | WYOMING                   |
| GRANT-KOHR'S RANCH    | NHS        | ROCKY MOUNTAIN    | RURAL         | MONTANA                   |
| GREAT BASIN           | NP         | WESTERN           | RURAL         | NEVADA                    |
| GREAT SAND DUNES      | NM         | ROCKY MOUNTAIN    | RURAL         | COLORADO                  |
| GREAT SMOKY MOUNTAINS | NP         | SOUTHEAST         | OUTLYING      | NORTH CAROLINA, TENNESSEE |
| GREENBELT PARK        | OTH        | NATIONAL CAPITAL  | SUBURBAN      | MARYLAND                  |
| GREEN SPRINGS HD      | AFF        | MID-ATLANTIC      | OUTLYING      | VIRGIN ISLANDS            |
| GUADALUPE MOUNTAINS   | NP         | SOUTHWEST         | RURAL         | TEXAS                     |
| GUILFORD COURTHOUSE   | NMP        | SOUTHEAST         | SUBURBAN      | NORTH CAROLINA            |
| GULF ISLANDS          | NS         | SOUTHEAST         | OUTLYING      | FLORIDA, MISSISSIPPI      |
| HAGERMAN FOSSIL BEDS  | NM         | PACIFIC NORTHWEST | RURAL         | IDAHO                     |
| HALEAKALA             | NP         | WESTERN           | RURAL         | HAWAII                    |
| HAMILTON GRANGE       | NMEM       | NORTH ATLANTIC    | URBAN         | NEW YORK                  |
| HAMPTON               | NHS        | MID-ATLANTIC      | SUBURBAN      | MARYLAND                  |



CROSS REFERENCE INDEX

| NPS AREA                         | CATEGORY   | NPS REGION       | LOCATION TYPE | STATE                |
|----------------------------------|------------|------------------|---------------|----------------------|
| HARPERS FERRY                    | NHP        | NATIONAL CAPITAL | OUTLYING      | WEST VIRGINIA        |
| HARRY S TRUMAN                   | NHS        | MIDWEST          | SUBURBAN      | MISSOURI             |
| HAWAII VOLCANOES                 | NP         | WESTERN          | RURAL         | HAWAII               |
| HERBERT HOOVER                   | NHS        | MIDWEST          | RURAL         | IOWA                 |
| HISTORIC CAMDEN                  | AFF        | SOUTHEAST        | RURAL         | SOUTH CAROLINA       |
| HOHOKAM PIMA                     | NM         | WESTERN          | RURAL         | ARIZONA              |
| HOME of FD ROOSEVELT             | NHS        | NORTH ATLANTIC   | OUTLYING      | NEW YORK             |
| HOMESTEAD NM OF AMERICA          | NM         | MIDWEST          | RURAL         | NEBRASKA             |
| HOPEWELL FURNACE                 | NHS        | MID-ATLANTIC     | SUBURBAN      | PENNSYLVANIA         |
| HORSESHOE BEND                   | NMP        | SOUTHEAST        | RURAL         | ALABAMA              |
| HOT SPRINGS                      | NP         | SOUTHWEST        | URBAN         | ARKANSAS             |
| HOVENWEEP                        | NM         | ROCKY MOUNTAIN   | RURAL         | COLORADO, UTAH       |
| HUBBELL TRADING POST             | NHS        | SOUTHWEST        | RURAL         | ARIZONA              |
| ICE AGE NST                      | AFF        | MIDWEST          | RURAL         | WISCONSIN            |
| ICE AGE N SCIENTIFIC RESERVE     | AFF        | MIDWEST          | RURAL         | WISCONSIN            |
| IDITAROD NHT                     | AFF        | ALASKA           | REMOTE        | ALASKA               |
| ILLINOIS & MICHIGAN CANAL        | NHC        | AFF MIDWEST      | URBAN         | ILLINOIS, MICHIGAN   |
| INDEPENDENCE                     | NHP        | MID-ATLANTIC     | URBAN         | PENNSYLVANIA         |
| INDIANA DUNES                    | NL         | MIDWEST          | SUBURBAN      | INDIANA              |
| INTERNATIONAL PEACE GARDEN       | AFF        | ROCKY MOUNTAIN   | RURAL         | NORTH DAKOTA, CANADA |
| ISLE ROYALE                      | NP         | MIDWEST          | REMOTE        | MICHIGAN             |
| JAMES A. GARFIELD                | NHS        | MIDWEST          | SUBURBAN      | OHIO                 |
| JAMESTOWN NHS                    | AFF        | MID-ATLANTIC     | SUBURBAN      | VIRGINIA             |
| JEAN LAFITTE                     | NHP & PRES | SOUTHWEST        | SUBURBAN      | LOUISIANA            |
| JEFFERSON NATIONAL EXPANSION MEM | MEM        | MIDWEST          | URBAN         | MISSOURI             |

CROSS REFERENCE INDEX

| NPS AREA                    | CATEGORY   | NPS REGION        | LOCATION TYPE | STATE              |
|-----------------------------|------------|-------------------|---------------|--------------------|
| JEWEL CAVE                  | NM         | ROCKY MOUNTAIN    | RURAL         | SOUTH DAKOTA       |
| JIMMY CARTER                | NHS        | SOUTHEAST         | RURAL         | GEORGIA            |
| JD ROCKEFELLER, JR., MEM    | PKWY       | ROCKY MOUNTAIN    | RURAL         | WYOMING            |
| JOHN DAY FOSSIL BEDS        | NM         | PACIFIC NORTHWEST | RURAL         | OREGON             |
| JFK CENTER for the PA       | NMEM       | NATIONAL CAPITAL  | URBAN         | WASHINGTON, DC     |
| JOHN FITZGERALD KENNEDY     | NHS        | NORTH ATLANTIC    | URBAN         | MARYLAND           |
| JOHN MUIR                   | NHS        | WESTERN           | SUBURBAN      | CALIFORNIA         |
| JOHNSTOWN FLOOD             | NMEM       | MID-ATLANTIC      | OUTLYING      | PENNSYLVANIA       |
| JOSHUA TREE                 | NM         | WESTERN           | RURAL         | CALIFORNIA         |
| KALAUPAPA                   | NHP        | WESTERN           | REMOTE        | HAWAII             |
| KALOKO-HONOKOHAU            | NHP        | WESTERN           | RURAL         | HAWAII             |
| KATMAI                      | NP & NPRES | ALASKA            | REMOTE        | ALASKA             |
| KENAI FJORDS                | NP         | ALASKA            | RURAL         | ALASKA             |
| KENNESAW MOUNTAIN           | NBP        | SOUTHEAST         | SUBURBAN      | GEORGIA            |
| KINGS CANYON                | NP         | WESTERN           | RURAL         | CALIFORNIA         |
| KINGS MOUNTAIN              | NMP        | SOUTHEAST         | RURAL         | SOUTH CAROLINA     |
| KLONDIKE GOLD RUSH          | NHP        | ALASKA            | MIXED         | ALASKA, WASHINGTON |
| KNIFE RIVER INDIAN VILLAGES | NHS        | ROCKY MOUNTAIN    | RURAL         | NORTH DAKOTA       |
| KOBUK VALLEY                | NP         | ALASKA            | REMOTE        | ALASKA             |
| LAKE CHELAN                 | NRA        | PACIFIC NORTHWEST | RURAL         | WASHINGTON         |
| LAKE CLARK                  | NP & NPRES | ALASKA            | REMOTE        | ALASKA             |
| LAKE MEAD                   | NRA        | WESTERN           | OUTLYING      | NEVADA             |
| LAKE MEREDITH               | RA         | SOUTHWEST         | OUTLYING      | TEXAS              |
| LASSEN VOLCANIC             | NP         | WESTERN           | RURAL         | CALIFORNIA         |
| LAVA BEDS                   | NM         | WESTERN           | RURAL         | CALIFORNIA         |

CROSS REFERENCE INDEX

| NPS AREA                     | CATEGORY | NPS REGION        | LOCATION TYPE | STATE                  |
|------------------------------|----------|-------------------|---------------|------------------------|
| LEWIS AND CLARK NHT          | AFF      | ROCKY MOUNTAIN    | RURAL         | MISSOURI TO OREGON     |
| LINCOLN BOYHOOD              | NMEM     | MIDWEST           | RURAL         | INDIANA                |
| LINCOLN HOME                 | NHS      | MIDWEST           | URBAN         | ILLINOIS               |
| LINCOLN MEMORIAL             | NMEM     | NATIONAL CAPITAL  | URBAN         | WASHINGTON, DC         |
| LONGFELLOW                   | NHS      | NORTH ATLANTIC    | SUBURBAN      | MARYLAND               |
| LOWELL                       | NHP      | NORTH ATLANTIC    | URBAN         | MARYLAND               |
| LOWER SAINT CROIX            | NSRW     | MIDWEST           | OUTLYING      | MINNESOTA, WISCONSIN   |
| LYNDON B. JOHNSON            | NHP      | SOUTHWEST         | RURAL         | TEXAS                  |
| LBJ MEM GROVE on the POTOMAC | NMEM     | NATIONAL CAPITAL  | URBAN         | WASHINGTON, DC         |
| McLOUGHLIN HOUSE NHS         | AFF      | PACIFIC NORTHWEST | SUBURBAN      | OREGON                 |
| MAGGIE L. WALKER             | NHS      | MID-ATLANTIC      | URBAN         | VIRGINIA               |
| MAMMOTH CAVE                 | NP       | SOUTHEAST         | RURAL         | KENTUCKY               |
| MANASSAS                     | NBP      | NATIONAL CAPITAL  | OUTLYING      | VIRGINIA               |
| MARTIN LUTHER KING, JR.      | NHS      | SOUTHEAST         | URBAN         | GEORGIA                |
| MARTIN VAN BUREN             | NHS      | NORTH ATLANTIC    | OUTLYING      | NEW YORK               |
| MARY McLEOD BETHUNE CH       | NHS AFF  | NATIONAL CAPITAL  | URBAN         | WASHINGTON, DC         |
| MESA VERDE                   | NP       | ROCKY MOUNTAIN    | RURAL         | COLORADO               |
| MINUTE MAN                   | NHP      | NORTH ATLANTIC    | SUBURBAN      | MARYLAND               |
| MISSISSIPPI RIVER NRR        | NR       | MIDWEST           | RURAL         | MINNESOTA              |
| MISSOURI NRR                 | NWSR     | ROCKY MOUNTAIN    | RURAL         | SOUTH DAKOTA, NEBRASKA |
| MONOCACY                     | NB       | NATIONAL CAPITAL  | OUTLYING      | MARYLAND               |
| MONTEZUMA CASTLE             | NM       | WESTERN           | RURAL         | ARIZONA                |
| MOORES CREEK                 | NB       | SOUTHEAST         | RURAL         | NORTH CAROLINA         |
| MORMON PIONEER NHT           | AFF      | MIDWEST           | RURAL         | ILLINOIS TO OREGON     |
| MORRISTOWN                   | NHP      | NORTH ATLANTIC    | SUBURBAN      | NEW JERSEY             |

CROSS REFERENCE INDEX

| NPS AREA                   | CATEGORY | NPS REGION        | LOCATION TYPE | STATE                           |
|----------------------------|----------|-------------------|---------------|---------------------------------|
| MOUND CITY GROUP           | NM       | MIDWEST           | RURAL         | OHIO                            |
| MOUNT RAINIER              | NP       | PACIFIC NORTHWEST | OUTLYING      | WASHINGTON                      |
| MOUNT RUSHMORE             | NMEM     | ROCKY MOUNTAIN    | RURAL         | SOUTH DAKOTA                    |
| MUIR WOODS                 | NM       | WESTERN           | SUBURBAN      | CALIFORNIA                      |
| NATCHEZ                    | NHP      | SOUTHEAST         | RURAL         | MISSISSIPPI                     |
| NATCHEZ TRACE              | NST      | SOUTHEAST         | MIXED         | ALABAMA, MISSISSIPPI, TENNESSEE |
| NATCHEZ TRACE              | PKWY     | SOUTHEAST         | MIXED         | ALABAMA, MISSISSIPPI, TENNESSEE |
| NATIONAL CAPITAL PARKS     | NCP      | NATIONAL CAPITAL  | URBAN         | WASHINGTON, DC, MARYLAND        |
| NP OF AMERICA SAMOA        | NP       | WESTERN           | REMOTE        | SAMOA                           |
| NATURAL BRIDGES            | NM       | ROCKY MOUNTAIN    | RURAL         | UTAH                            |
| NAVAJO                     | NM       | SOUTHWEST         | RURAL         | ARIZONA                         |
| NEW RIVER GORGE            | NR       | MID-ATLANTIC      | RURAL         | WEST VIRGINIA                   |
| NEZ PERCE                  | NHP      | PACIFIC NORTHWEST | RURAL         | IDAHO                           |
| NINETY SIX                 | NHS      | SOUTHEAST         | OUTLYING      | SOUTH CAROLINA                  |
| NOATAK                     | NPRES    | ALASKA            | REMOTE        | ALASKA                          |
| NORTH CASCADES             | NP       | PACIFIC NORTHWEST | RURAL         | WASHINGTON                      |
| NORTH COUNTRY NST          | AFF      | MIDWEST           | RURAL         | NEW YORK TO NORTH DAKOTA        |
| OBED WILD AND SCENIC RIVER | NWSR     | SOUTHEAST         | RURAL         | TENNESSEE                       |
| OCMULGEE                   | NM       | SOUTHEAST         | URBAN         | GEORGIA                         |
| OLYMPIC                    | NP       | PACIFIC NORTHWEST | RURAL         | WASHINGTON                      |
| OREGON CAVES               | NM       | PACIFIC NORTHWEST | RURAL         | OREGON                          |
| OREGON NHT                 | AFF      | MIDWEST           | RURAL         | MISSOURI TO OREGON              |
| ORGAN PIPE CACTUS          | NM       | WESTERN           | RURAL         | ARIZONA                         |
| OVERMOUNTAIN VICTORY       | NHT      | SOUTHEAST         | RURAL         | SOUTH CAROLINA TO VIRGINIA      |
| OZARK NSRW                 | NR       | MIDWEST           | RURAL         | MISSOURI                        |



CROSS REFERENCE INDEX

| NPS AREA                        | CATEGORY | NPS REGION       | LOCATION TYPE | STATE                        |
|---------------------------------|----------|------------------|---------------|------------------------------|
| PADRE ISLAND                    | NS       | SOUTHWEST        | RURAL         | TEXAS                        |
| PALO ALTO BATTLEFIELD           | NHS      | SOUTHWEST        | OUTLYING      | TEXAS                        |
| PEA RIDGE                       | NMP      | SOUTHWEST        | RURAL         | ARKANSAS                     |
| PECOS                           | NM       | SOUTHWEST        | OUTLYING      | NEW MEXICO                   |
| PENNSYLVANIA AVENUE             | NHS      | NATIONAL CAPITAL | URBAN         | WASHINGTON, DC               |
| PERRY'S VICTORY & IPM           | OTH      | MIDWEST          | OUTLYING      | OHIO                         |
| PETERSBURG                      | NB       | MID-ATLANTIC     | URBAN         | VIRGINIA                     |
| PETRIFIED FOREST                | NP       | WESTERN          | RURAL         | ARIZONA                      |
| PICTURED ROCKS                  | NL       | MIDWEST          | RURAL         | MICHIGAN                     |
| PINELANDS NRES                  | AFF      | NORTH ATLANTIC   | OUTLYING      | NEW JERSEY                   |
| PINNACLES                       | NM       | WESTERN          | RURAL         | CALIFORNIA                   |
| PIPE SPRING                     | NM       | ROCKY MOUNTAIN   | RURAL         | ARIZONA                      |
| PIPESTONE                       | NM       | MIDWEST          | RURAL         | MINNESOTA                    |
| PISCATAWAY PARK                 | OTH      | NATIONAL CAPITAL | SUBURBAN      | MARYLAND                     |
| POINT REYES                     | NS       | WESTERN          | OUTLYING      | CALIFORNIA                   |
| POTOMAC HERITAGE                | NST      | NATIONAL CAPITAL | MIXED         | PENNSYLVANIA, WASHINGTON, DC |
| POVERTY POINT                   | NM       | SOUTHWEST        | RURAL         | LOUISIANA                    |
| PRINCE WILLIAM FOREST PARK      | OTH      | NATIONAL CAPITAL | OUTLYING      | VIRGINIA                     |
| PU'UHONUA O HONAUNAU            | NHP      | WESTERN          | RURAL         | HAWAII                       |
| PUUKOHOLA HEIAU                 | NHS      | WESTERN          | RURAL         | HAWAII                       |
| RAINBOW BRIDGE                  | NM       | ROCKY MOUNTAIN   | REMOTE        | UTAH                         |
| RED HILL PATRICK HENRY NMEM AFF | AFF      | MID-ATLANTIC     | RURAL         | VIRGINIA                     |
| REDWOOD                         | NP       | WESTERN          | RURAL         | CALIFORNIA                   |
| RICHMOND                        | NBP      | MID-ATLANTIC     | URBAN         | VIRGINIA                     |
| RIO GRANDE WSR                  | NWSR     | SOUTHWEST        | RURAL         | TEXAS                        |

CROSS REFERENCE INDEX

| NPS AREA                      | CATEGORY | NPS REGION        | LOCATION TYPE | STATE                |
|-------------------------------|----------|-------------------|---------------|----------------------|
| ROCK CREEK PARK               | OTH      | NATIONAL CAPITAL  | URBAN         | WASHINGTON, DC       |
| ROCKY MOUNTAIN                | NP       | ROCKY MOUNTAIN    | OUTLYING      | COLORADO             |
| ROGER WILLIAMS                | NMEM     | NORTH ATLANTIC    | URBAN         | RHODE ISLAND         |
| ROOSEVELT CAMPOBELLO INT PARK | AFF      | NORTH ATLANTIC    | REMOTE        | CANADA               |
| ROSS LAKE                     | NRA      | PACIFIC NORTHWEST | RURAL         | WASHINGTON           |
| RUSSELL CAVE                  | NM       | SOUTHEAST         | RURAL         | ALABAMA              |
| SAGAMORE HILL                 | NHS      | NORTH ATLANTIC    | SUBURBAN      | NEW YORK             |
| SAGUARO                       | NM       | WESTERN           | OUTLYING      | ARIZONA              |
| SAINT CROIX ISLAND            | IHS      | NORTH-ATLANTIC    | REMOTE        | MAINE                |
| SAINT CROIX                   | NWSR     | MIDWEST           | OUTLYING      | MINNESOTA, WISCONSIN |
| SAINT-GAUDENS                 | NHS      | NORTH ATLANTIC    | RURAL         | NEW HAMPSHIRE        |
| SAINT PAUL'S CHURCH           | NHS      | NORTH ATLANTIC    | URBAN         | NEW YORK             |
| SALEM MARITIME                | NHS      | NORTH ATLANTIC    | SUBURBAN      | MARYLAND             |
| SALINAS PUEBLO MISSIONS       | NM       | SOUTHWEST         | RURAL         | NEW MEXICO           |
| SAN ANTONIO MISSIONS          | NHP      | SOUTHWEST         | SUBURBAN      | TEXAS                |
| SAN FRANCISCO MARITIME        | NHP      | WESTERN           | URBAN         | CALIFORNIA           |
| SAN JUAN ISLAND               | NHP      | PACIFIC NORTHWEST | REMOTE        | WASHINGTON           |
| SAN JUAN                      | NHS      | SOUTHEAST         | URBAN         | PUERTO RICO          |
| SANTA MONICA MOUNTAINS        | NRA      | WESTERN           | SUBURBAN      | CALIFORNIA           |
| SARATOGA                      | NHP      | NORTH ATLANTIC    | OUTLYING      | NEW YORK             |
| SAUGUS IRON WORKS             | NHS      | NORTH ATLANTIC    | SUBURBAN      | MARYLAND             |
| SCOTTS BLUFF                  | NM       | MIDWEST           | RURAL         | NEBRASKA             |
| SEQUOIA                       | NP       | WESTERN           | RURAL         | CALIFORNIA           |
| SEWELL-BELMONT HOUSE          | NHS      | NATIONAL CAPITAL  | URBAN         | WASHINGTON, DC       |
| SHENANDOAH                    | NP       | MID-ATLANTIC      | RURAL         | VIRGINIA             |

CROSS REFERENCE INDEX

| NPS AREA                 | CATEGORY | NPS REGION       | LOCATION TYPE | STATE                  |
|--------------------------|----------|------------------|---------------|------------------------|
| SHILOH                   | NMP      | SOUTHEAST        | RURAL         | TENNESSEE              |
| SITKA                    | NHP      | ALASKA           | REMOTE        | ALASKA                 |
| SLEEPING BEAR DUNES      | NL       | MIDWEST          | RURAL         | MICHIGAN               |
| SPRINGFIELD ARMORY       | NHS      | NORTH ATLANTIC   | URBAN         | MARYLAND               |
| STATUE OF LIBERTY        | NM       | NORTH ATLANTIC   | URBAN         | NEW YORK               |
| STEAMTOWN                | NHS      | MID-ATLANTIC     | URBAN         | PENNSYLVANIA           |
| STONES RIVER             | NB       | SOUTHEAST        | OUTLYING      | TENNESSEE              |
| SUNSET CRATER            | NM       | SOUTHWEST        | RURAL         | ARIZONA                |
| THADDEUS KOSCIUSZKO      | NMEM     | MID-ATLANTIC     | URBAN         | PENNSYLVANIA           |
| THEO ROOSEVELT BPL       | NHS      | NORTH ATLANTIC   | URBAN         | NEW YORK               |
| THEO ROOSEVELT INAUGURAL | NHS      | NORTH ATLANTIC   | URBAN         | NEW YORK               |
| THEO ROOSEVELT ISLAND    | NMEM     | NATIONAL CAPITAL | URBAN         | VIRGINIA               |
| THEO ROOSEVELT           | NP       | ROCKY MOUNTAIN   | RURAL         | NORTH DAKOTA           |
| THOMAS JEFFERSON         | NMEM     | NATIONAL CAPITAL | URBAN         | WASHINGTON, DC         |
| THOMAS STONE             | NHS      | MID-ATLANTIC     | OUTLYING      | MARYLAND               |
| TIMPANOGOS CAVE          | NM       | ROCKY MOUNTAIN   | OUTLYING      | UTAH                   |
| TIMUCUAN ECOLOGICAL & HP | NPRES    | SOUTHEAST        | RURAL         | FLORIDA                |
| TONTO                    | NM       | WESTERN          | RURAL         | ARIZONA                |
| TOURO SYNAGOGUE NHS      | AFF      | NORTH ATLANTIC   | OUTLYING      | RHODE ISLAND           |
| TUMACACORI               | NM       | WESTERN          | RURAL         | ARIZONA                |
| TUPELO                   | NB       | SOUTHEAST        | OUTLYING      | MISSISSIPPI            |
| TUSKEGEE INSTITUTE       | NHS      | SOUTHEAST        | RURAL         | ALABAMA                |
| TUZIGOOT                 | NM       | WESTERN          | RURAL         | ARIZONA                |
| ULYSSES S. GRANT         | NHS      | MIDWEST          | SUBURBAN      | MISSOURI               |
| UPPER DELAWARE SRR       | NWSR     | MID-ATLANTIC     | OUTLYING      | PENNSYLVANIA, NEW YORK |



CROSS REFERENCE INDEX


| NPS AREA                       | CATEGORY   | NPS REGION        | LOCATION TYPE | STATE            |
|--------------------------------|------------|-------------------|---------------|------------------|
| USS ARIZONA MEM                | NMEM       | WESTERN           | URBAN         | HAWAII           |
| VALLEY FORGE                   | NHP        | MID-ATLANTIC      | SUBURBAN      | PENNSYLVANIA     |
| VAN DER BILT MANSION           | NHS        | NORTH ATLANTIC    | OUTLYING      | NEW YORK         |
| VICKSBURG                      | NMP        | SOUTHEAST         | OUTLYING      | MISSISSIPPI      |
| VIETNAM VETERANS MEM           | OTH        | NATIONAL CAPITAL  | URBAN         | WASHINGTON, DC   |
| VIRGIN ISLANDS                 | NP         | SOUTHEAST         | RURAL         | VIRGIN ISLANDS   |
| VOYAGEURS                      | NP         | MIDWEST           | REMOTE        | MINNESOTA        |
| WALNUT CANYON                  | NM         | WESTERN           | RURAL         | ARIZONA          |
| WAR in the PACIFIC             | NHP        | WESTERN           | REMOTE        | GUAM             |
| WASHINGTON MONUMENT            | NMEM       | NATIONAL CAPITAL  | URBAN         | WASHINGTON, DC   |
| WHISKEYTOWN - SHASTA - TRINITY | NRA        | WESTERN           | RURAL         | CALIFORNIA       |
| WHITE HOUSE                    | WH         | NATIONAL CAPITAL  | URBAN         | WASHINGTON, DC   |
| WHITE SANDS                    | NM         | SOUTHWEST         | RURAL         | NEW MEXICO       |
| WHITMAN MISSION                | NHS        | PACIFIC NORTHWEST | RURAL         | WASHINGTON       |
| WILLIAM HOWARD TAFT            | NHS        | MIDWEST           | URBAN         | OHIO             |
| WILSON'S CREEK                 | NB         | MIDWEST           | RURAL         | MISSOURI         |
| WIND CAVE                      | NP         | ROCKY MOUNTAIN    | RURAL         | SOUTH DAKOTA     |
| WOLF TRAP FARM PARK FOR THE PA | OTH        | NATIONAL CAPITAL  | SUBURBAN      | VIRGINIA         |
| WOMEN'S RIGHTS                 | NHP        | NORTH ATLANTIC    | OUTLYING      | NEW YORK         |
| WRANGELL - ST. ELIAS           | NP & NPRES | ALASKA            | RURAL         | ALASKA           |
| WRIGHT BROTHERS                | NMEM       | SOUTHEAST         | RURAL         | NORTH CAROLINA   |
| WUPATKI                        | NM         | SOUTHWEST         | RURAL         | ARIZONA          |
| YELLOWSTONE                    | NP         | ROCKY MOUNTAIN    | RURAL         | WYOMING, MONTANA |
| YOSEMITE                       | NP         | WESTERN           | RURAL         | CALIFORNIA       |
| YUCCA HOUSE                    | NM         | ROCKY MOUNTAIN    | REMOTE        | COLORADO         |
| YUKON - CHARLEY RIVERS         | NPRES      | ALASKA            | RURAL         | ALASKA           |
| ZION                           | NP         | ROCKY MOUNTAIN    | RURAL         | UTAH             |
| ZUNI - CIBOLA                  | NHP        | SOUTHWEST         | RURAL         | NEW MEXICO       |



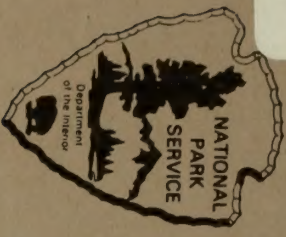




UNIVERSITY OF ILLINOIS-URBANA  
333.78UN324P1A C001  
NATIONAL PARK STATISTICAL ABSTRACT  
1989



3 0112 023347690



MASO-TNT  
UNITED STATES  
DEPARTMENT OF INTERIOR  
NATIONAL PARK SERVICE  
PO BOX 25287  
DENVER, COLORADO  
80225-0287  
FOR PRIVATE USE, \$300  
SPECIAL BUSINESS

ADDRESS CORRECTION  
REQUESTED