

L 29.2 : 5 8 / 85

Clemson University



3 1604 019 750 209

al park statistical abstract 1985



NATIONAL PARK SERVICE



UNITED STATES DEPARTMENT OF THE INTERIOR

(SPECIAL INSERT, 1985 NATIONAL PARK STATISTICAL ABSTRACT. Footnote 4 identifies areas where changes in counting procedures have been made in one of the years of data shown.)

Recreation Visits at National Park Service
Biosphere Reserve System Parks (In Thousands)

| | 1981 | 1982 | 1983 | 1984 | 1985 |
|----------------------------------|---------------|----------|----------|----------|----------|
| Big Bend NP | 167.3 | 180.1 | 164.9 | 167.7 | 188.0 |
| Big Thicket NPRES | 22.8 | 43.8 | 33.4 | 81.5 | 77.7 |
| Cape Lookout NS | 52.0 | 62.7 | 68.0 | 86.3 | 100.4 |
| Channel Islands NP | 87.5 | 172.3 | 205.0 | 203.4 | 164.1 |
| Congaree Swamp NM | NOT REPORTING | | - | - | 12.3 |
| Cumberland Island NS | 37.5 | 38.5 | 32.8 | 32.4 | 30.1 |
| Death Valley NM | 630.4 | 680.0 | 635.6 | 621.2 | 576.7 |
| Denali NP&PRES | 256.6 | 321.9 | 346.1 | 395.1 | 436.5 |
| Everglades NP ⁴ | 564.7 | 550.2 | 577.4 | 628.7 | 697.6 |
| Glacier NP | 1,786.5 | 1,666.1 | 2,203.8 | 1,946.7 | 1,603.0 |
| Glacier Bay NP&Pres | 85.1 | 90.4 | 92.1 | 108.3 | 130.9 |
| Great Smoky Mountain NP | 8,312.9 | 8,177.9 | 8,435.5 | 8,508.4 | 9,319.3 |
| Haleakala NP | 631.7 | 771.8 | 864.3 | 1,003.8 | 1,194.7 |
| Hawaii Volcanoes NP ⁴ | 1,931.9 | 1,995.4 | 2,248.0 | 2,008.6 | 816.7 |
| Isle Royale NP ⁴ | 14.6 | 13.2 | 12.9 | 11.8 | 16.8 |
| Joshua Tree NM | 613.0 | 673.2 | 671.4 | 663.8 | 641.2 |
| Kings Canyon NP | 776.8 | 831.0 | 765.8 | 937.3 | 874.5 |
| Olympic NP ⁴ | 2,306.0 | 2,478.7 | 2,410.7 | 2,759.0 | 2,532.1 |
| Organ Pipe Cactus NM | 177.8 | 152.0 | 205.1 | 182.0 | 175.6 |
| Redwood NP | 549.5 | 467.1 | 473.7 | 467.2 | 505.8 |
| Rocky Mountain NP ⁴ | 2,911.2 | 2,564.1 | 2,599.0 | 2,231.4 | 2,248.9 |
| Sequoia NP | 1,083.0 | 1,020.5 | 854.2 | 979.6 | 939.5 |
| Virgin Islands NP | 566.5 | 673.5 | 676.8 | 666.4 | 699.4 |
| Yellowstone NP | 2,521.8 | 2,368.9 | 2,347.2 | 2,222.0 | 2,226.2 |
| Total | 26,087.1 | 25,993.3 | 26,923.7 | 26,912.6 | 26,208.0 |

NATIONAL PARK
STATISTICAL ABSTRACT

1985

Statistical Office
Denver Service Center
United States Department of Interior / National Park Service

CONTENTS

Illustrations

Introduction

Table 1. Summary of Visitor Use.....4

Table 2. Forecast of Recreation Visits to the
National Park System.....6

Table 3. 1985 Recreation Visits, Acreages, Areas
Administered, and Areas Reporting Visits in
the National Park System by Classification.....8

Table 4. Visits to Areas Administered by the
National Park Service, 1983-1985.....10

Footnotes.....24

Table 5. 1985 Overnight Stays in National Park
Service Areas.....26

Table 6. Recreation Visits and Overnight Stays in the
48 National Parks, 1982-1985.....33

Table 7. Overnight Stays in NPS-Operated
Campgrounds, 1960-1985.....35

Table 8. Recreation Visits to National Park Service
Areas by State, 1978-1985.....36

Table 9. Recreation Visitation by NPS Region, 1978-1985...38

Table 10. Recreation Visitation by Urban-Rural Location
Host Park, 1978-1985.....39

Table 11. Overnight Stays by Type, 1971-1985.....40

Table 12. Visitor Days at Areas Administered by the
National Park Service, 1979-1985.....41

Footnotes.....55

Definitions.....57

Miscellaneous Abbreviations.....61

NPS Regional Offices.....62

ILLUSTRATIONS

| FIGURE | TITLE | PAGE |
|-----------|---|------|
| Figure 1. | Visits to All Areas vs. Pre-1975 Areas..... | 3 |
| Figure 2. | Annual Growth Rate Recreation Visits..... | 5 |
| Figure 3. | Recreation Visits by Park Location..... | 7 |
| Figure 4. | NPS Recreation Visits by Month..... | 9 |
| Figure 5. | Overnight Stays in Parks..... | 32 |

INTRODUCTION

The National Park Service Statistical Office acknowledges the conscientious efforts of the field staff of the many areas of the National Park System. Without the effort of the park staff to count, record, and report the data summarized here, a statistical report of this quality would not be possible. These public use data are collected and analyzed monthly. A program of park counting procedure audits is conducted to ensure consistency and accuracy of data.

The gathering and publication of these statistics is in accordance with Public Law 88-29, "An Act to promote the coordination and development of effective programs relating to outdoor recreation" and related legislation. Definitions of terms in use here are given at the end of this report. The definitions are those initially outlined by "A Uniform Method for Measuring and Reporting Recreation Use on the Public Lands and Waters of the United States," unpublished guideline of the Recreation Advisory Council Study Committee Number Two, April, 1965.

In 1985 the following changes occurred:

Congaree Swamp National Monument began reporting;

Constitution Gardens was added to the system but is not reporting;

Eleanor Roosevelt National Historic Site began reporting;

Eugene O'Neill National Historic Site began reporting;

Fort Benton is no longer administrated by the NPS and is not listed;

Fort Donelson National Military Park renamed to National Battlefield;

Maggie L. Walker National Historic Site began reporting;

Missouri National Recreational River was added to the system but is not reporting;

Natchez Trace National Scenic Trail was added to the system but is not reporting;

Ninty Six National Historic Site began reporting;

Old Post Office Tower is reporting with National Capitol Parks as an affiliated area in 1985, the only affiliated area to report because of NPS staffing of the facility;

Potomac Heritage National Scenic Trail was added but is not reporting;

Rio Grande National River began reporting separately;

War in the Pacific National Historic Park began reporting.

Additional footnotes are provided at the end of this report. The footnotes describe conditions at parks which may require important adjustments for certain applications of these data.

Timely, reliable, and useful information is fundamental to effective management and planning of the National Park System. This annual report is a general summary of visitation records for the year. Comments or requests for additional statistical information in this publication should be addressed to:

Statistical Office
National Park Service
Denver Service Center
755 Parfet Street
P. O. Box 25287
Denver, CO 80225

(303) 236-8950

VISITS TO ALL AREAS VS. PRE-1975 AREAS

SHOWING THE EFFECT OF NEW AREAS AND THEIR INITIAL HIGH GROWTH RATE

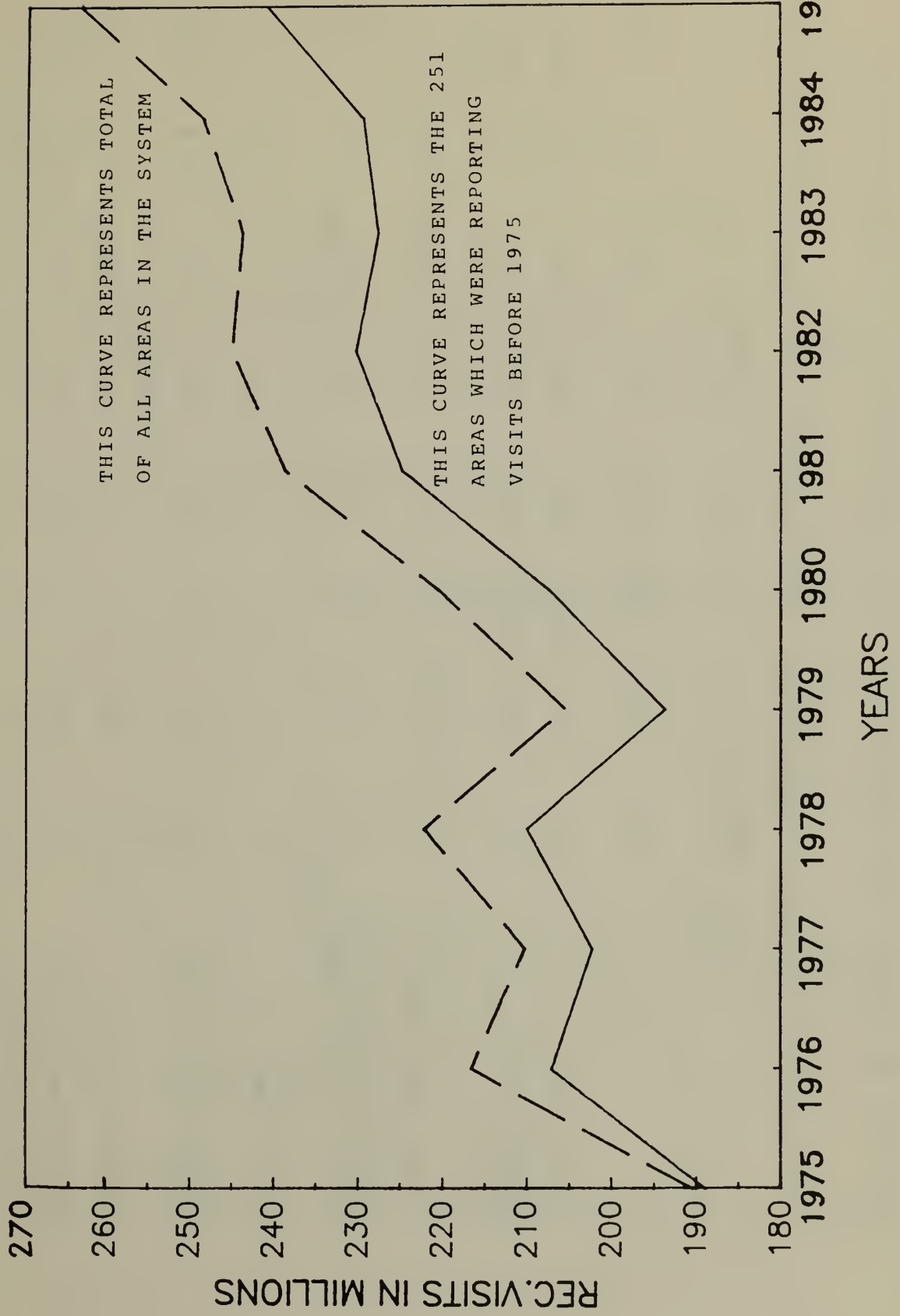


TABLE 1. SUMMARY OF VISITOR USE BY YEAR (IN MILLIONS).

| | 1978 | 1979 | 1980 | 1981 | 1982 | 1983 | 1984 | 1985 |
|----------------------------|---------|---------|---------|---------|---------|---------|---------|---------|
| VISITS, TOTAL | 283.1 | 282.5 | 300.4 | 329.7 | 334.4 | 335.6 | 332.7 | 346.2 |
| RECREATION VISITS | 222.2 | 205.4 | 220.5 | 238.6 | 244.9 | 243.6 | 248.8 | 263.4 |
| NON-RECREATION VISITS | 60.9 | 77.1 | 79.9 | 91.1 | 89.5 | 92.0 | 83.9 | 82.7 |
| OVERNIGHT STAYS, TOTAL | 17.6 | 16.0 | 16.5 | 17.0 | 16.9 | 16.1 | 16.3 | 16.1 |
| RECREATION OVERNIGHT STAYS | 17.1 | 15.4 | 15.9 | 16.4 | 16.4 | 15.7 | 16.0 | 15.8 |
| NON-RECR OVERNIGHT STAYS | .5 | .6 | .6 | .6 | .5 | .4 | .4 | .3 |
| VISITOR-HOURS, TOTAL | 1,186.3 | 1,070.6 | 1,133.6 | 1,243.8 | 1,269.8 | 1,277.3 | 1,304.8 | 1,343.2 |
| RECREATION VISITOR-HOURS | 1,151.9 | 1,027.5 | 1,094.3 | 1,203.1 | 1,229.8 | 1,240.1 | 1,265.5 | 1,303.6 |
| NON-RECR VISITOR-HOURS | 34.4 | 43.1 | 39.3 | 40.7 | 40.0 | 37.2 | 39.3 | 39.6 |
| VISITOR-DAYS, TOTAL | 98.9 | 89.2 | 94.5 | 103.7 | 105.8 | 106.4 | 108.7 | 111.9 |
| RECREATION VISITOR-DAYS | 96.0 | 85.6 | 91.2 | 100.3 | 102.5 | 103.3 | 105.5 | 108.6 |
| NON-RECR VISITOR-DAYS | 2.9 | 3.6 | 3.3 | 3.4 | 3.3 | 3.1 | 3.3 | 3.3 |

ANNUAL GROWTH RATE REC VISITS

ALL AREAS

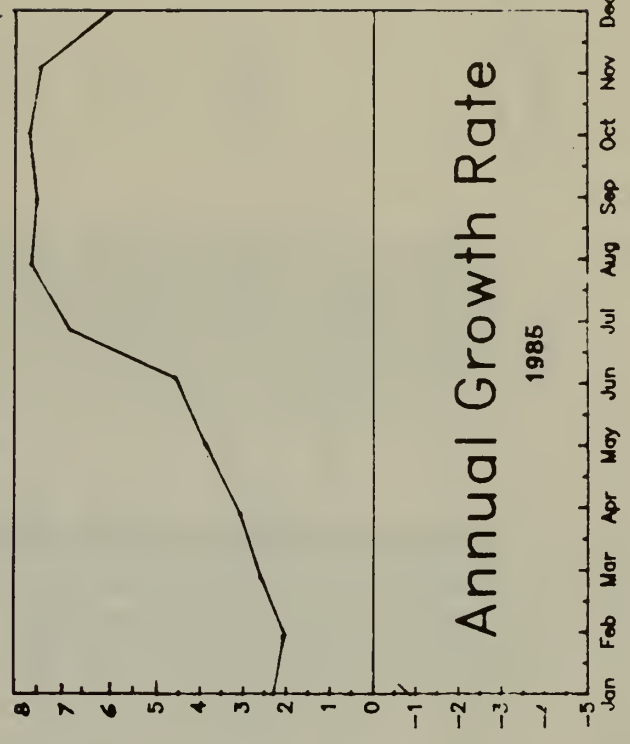
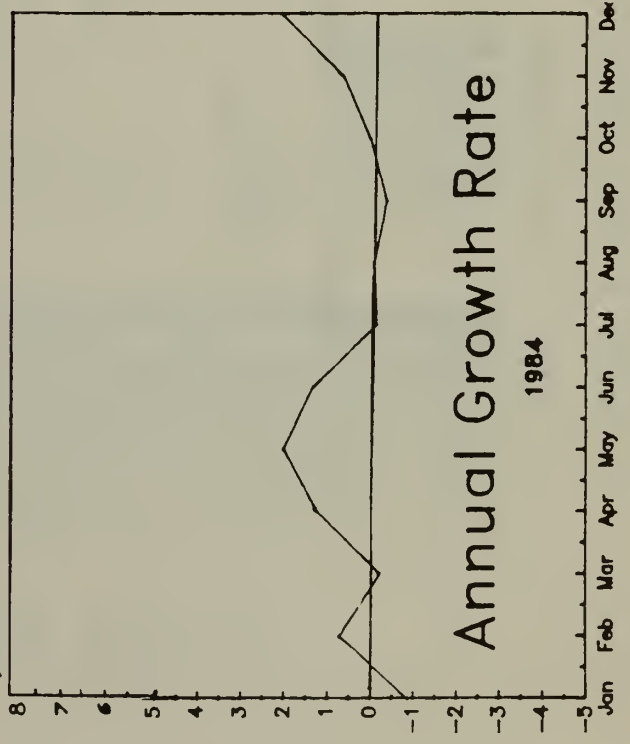
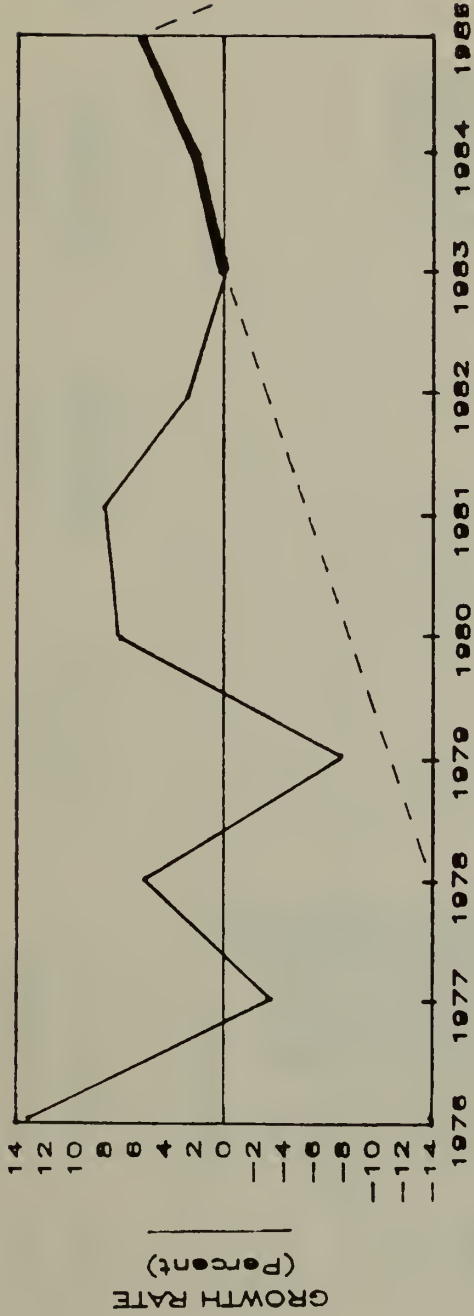


TABLE 2. FORECASTS OF RECREATION VISITS TO THE NATIONAL PARK SYSTEM

| YEAR | FORECAST | FORECAST PERCENT CHANGE | ACTUAL COUNT | ACTUAL PERCENT CHANGE | NUMERICAL DIFFERENCE | PERCENT ERROR |
|------|-------------|----------------------------|-----------------|--------------------------|-------------------------|------------------|
| 1980 | 210,504,039 | +2.5% | 220,463,211 | +7.4% | -9,959,172 | -4.5% |
| 1981 | 229,519,949 | +4.1% | 238,592,669 | +8.2% | -9,072,720 | -3.8% |
| 1982 | 248,520,319 | +4.3% | 244,924,579 | +2.8% | +3,595,744 | +1.5% |
| 1983 | 245,333,000 | +0.2% | 243,616,747 | -0.5% | +1,716,253 | +0.7% |
| 1984 | 246,945,000 | +1.4% | 248,785,509 | +2.1% | -1,840,509 | -0.7% |
| 1985 | 256,784,000 | +3.2% | 263,441,808 | +5.9% | -6,657,808 | -2.5% |
| 1986 | 273,705,000 | +3.9% | | | | |
| 1990 | 287,904,000 | | | | | |
| 2000 | 346,726,000 | | | | | |
| 2010 | 450-500 Mil | | | | | |
| 2020 | 575-675 Mil | | | | | |

REC VISITS BY PARK LOCATIONS

SHOWING HIGH PORTIONS WITHIN METRO AREAS

1981 1982 1983 1984 1985

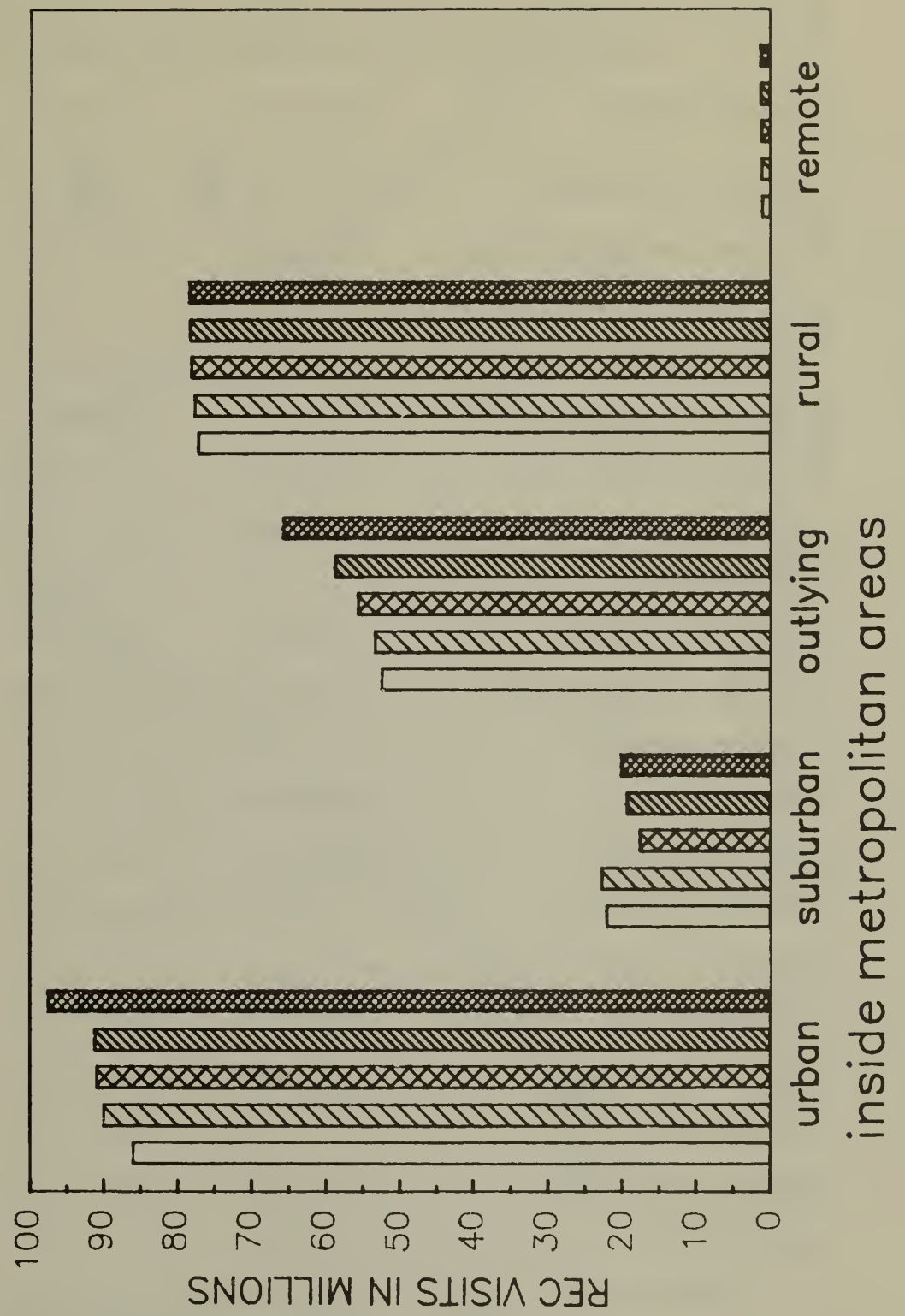


TABLE 3. 1985 RECREATION VISITS, ACREAGES, AREAS ADMINISTERED, AND AREAS REPORTING VISITS IN THE NATIONAL PARK SYSTEM BY CLASSIFICATION.

| CLASSIFICATION * | RECREATION VISITS | ACREAGE ** | AREAS ADMINISTERED | AREAS REPORTING |
|---------------------------|-------------------|---------------|--------------------|-----------------|
| NATIONAL BATTLEFIELD | 2,083,229 | 8,732.19 | 11 | 9 |
| NATIONAL BATTLEFIELD PARK | 1,806,005 | 7,299.23 | 3 | 3 |
| NATIONAL BATTLEFIELD SITE | 0 | 1.00 | 1 | 0 |
| NATIONAL CAPITAL PARK *** | 8,316,420 | 6,468.88 | 1 | 1 |
| NATIONAL HISTORICAL PARK | 25,230,383 | 92,686.97 | 26 | 24 |
| NATIONAL HISTORIC SITE | 11,568,842 | 16,327.82 | 62 | 58 |
| NATIONAL LAKESHORE | 3,213,075 | 142,464.18 | 4 | 4 |
| NATIONAL MALL | 0 | 146.35 | 1 | 0 |
| NATIONAL MEMORIAL | 16,848,856 | 7,813.92 | 23 | 23 |
| NATIONAL MILITARY PARK | 4,374,713 | 33,032.58 | 9 | 9 |
| NATIONAL MONUMENT | 15,922,313 | 4,536,028.54 | 77 | 74 |
| NATIONAL PARK | 50,035,463 | 45,739,120.49 | 48 | 48 |
| NATIONAL PARKWAY | 39,988,897 | 159,210.25 | 4 | 4 |
| NATIONAL PRESERVE | 86,742 | 20,868,594.46 | 12 | 9 |
| NATIONAL RECREATION AREA | 49,388,629 | 3,334,912.09 | 17 | 17 |
| NATIONAL RIVER | 2,977,541 | 230,542.33 | 12 | 7 |
| NATIONAL SEASHORE | 22,060,667 | 460,124.28 | 10 | 10 |
| NATIONAL TRAIL | 0 | 74,751.80 | 3 | 0 |
| PARKS - OTHER **** | 8,280,105 | 30,907.47 | 12 | 10 |
| WHITE HOUSE | 1,259,928 | 18.07 | 1 | 1 |
| NATIONAL TOTAL | 263,441,808 | 75,749,183.10 | 337 | 311 |

* Not including 29 affiliated areas which do not report public use and excepting Old Post Office Tower which does report and is listed as "Other".

** Acreage as of December 31, 1985.

*** 346 units within DC, Maryland, and Virginia. Not all reporting.

**** Parks without national designation.

NPS RECREATION VISITS

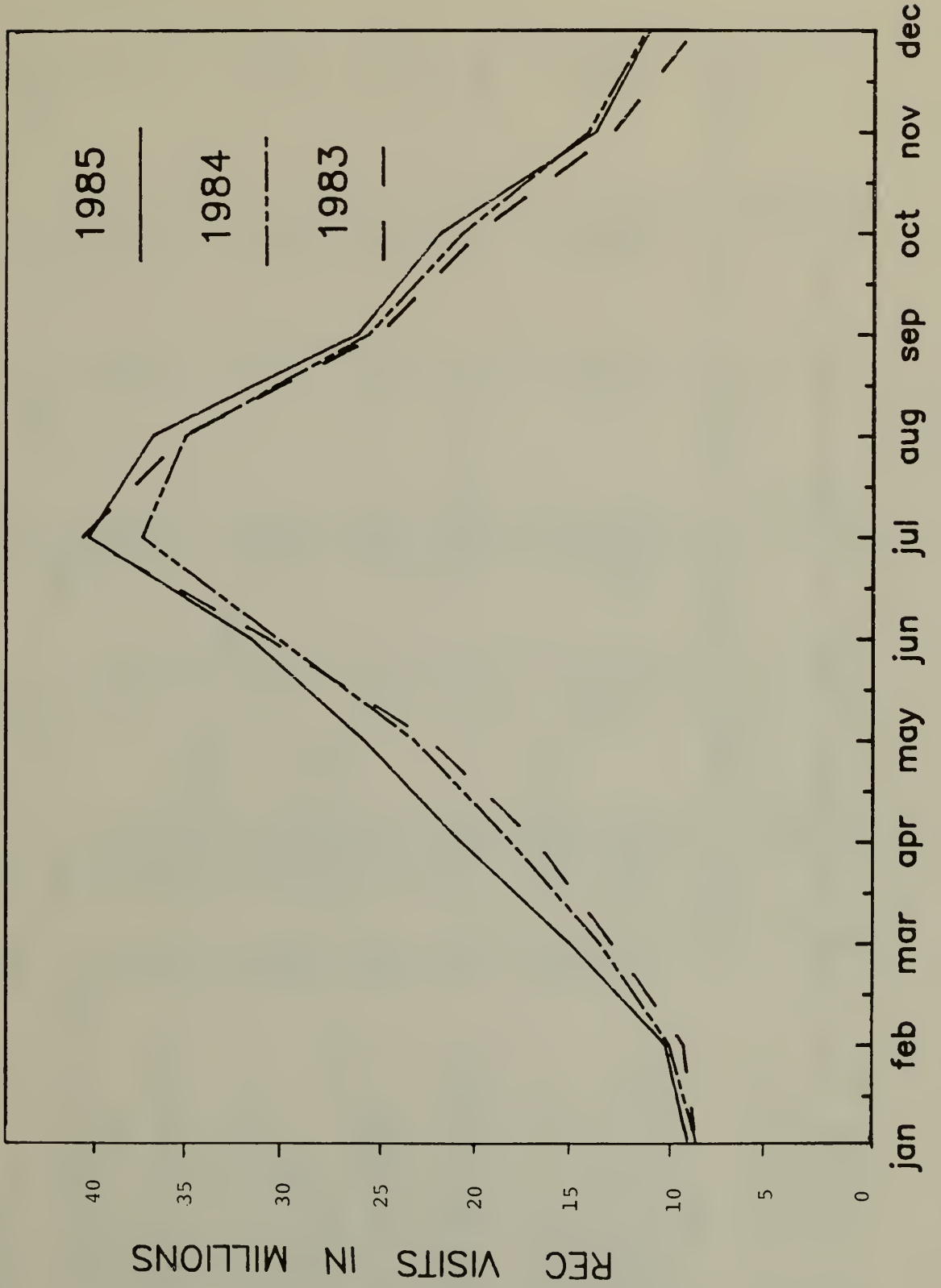


TABLE 4. VISITS TO AREA ADMINISTERED BY THE NATIONAL PARK SERVICE (IN THOUSANDS)

| AREA | 1983 | | 1984 | | 1985 | |
|------------------------------|--------------------------------|----------------|------------|----------------|------------|----------------|
| | RECREATION | NON RECREATION | RECREATION | NON RECREATION | RECREATION | NON RECREATION |
| ABRAHAM LINCOLN BPL NHS | KY 256.1 | .0 | 258.0 | .0 | 264.9 | .0 |
| ACADIA NP | ME 4,124.6 | 183.0 | 3,734.8 | 183.0 | 3,745.6 | 183.0 |
| ADAMS MANSION NHS | MA 26.2 | 12.0 | 23.4 | 12.0 | 24.6 | 12.0 |
| AGATE FOSSIL BEDS NM | NE 10.1 | 11.4 | 10.3 | 9.9 | 10.4 | 9.9 |
| ALAGNAK NR | AK NOT REPORTING | - | - | - | - | - |
| ALIBATES FLINT QUARR NM | TX 1.9 | .0 | 2.3 | .0 | 2.2 | .0 |
| ALLEGHENY PORT RR NHS | PA 55.1 | .5 | 59.6 | .7 | 69.5 | .7 |
| AMISTAD NRA | TX 1,221.4 | 5.9 | 1,164.3 | 1.1 | 1,139.4 | 1.1 |
| ANDERSONVILLE NHS | GA 110.9 | .0 | 101.0 | .0 | 118.4 | .0 |
| ANDREW JOHNSON NHS | TN 119.4 | .0 | 84.9 | .0 | 68.6 | .0 |
| ANIAKCHAK NM | AK NOT REPORTING | - | - | - | - | - |
| ANIAKCHAK NPRES | AK NOT REPORTING | - | - | - | - | - |
| ANTIETAM NB 4,5 | MD 433.1 | .0 | 528.4 | .0 | 585.2 | .0 |
| APOSTLE ISLANDS NL 4 | WI 130.9 | .7 | 127.3 | .7 | 117.4 | .7 |
| APPALACHIAN NST | GA-ME NOT REPORTING TO THE NPS | - | - | - | - | - |
| APPOMATTOX COURT HOUSE NHP | VA 246.3 | .0 | 318.0 | .0 | 277.6 | .0 |
| ARCHES NP | UT 287.9 | .0 | 345.2 | .0 | 363.5 | .0 |
| ARKANSAS POST NMEM | AR 55.4 | .0 | 58.3 | .0 | 55.1 | .0 |
| ARLINGTON HOUSE/R E LEE NMEM | VA 514.9 | .0 | 635.7 | .0 | 496.8 | .0 |
| ASSATEAGUE ISLAND NS | MD-VA 2,150.3 | 3.0 | 2,024.5 | 3.1 | 2,304.9 | 3.4 |
| AZTEC RUINS NM | NM 61.7 | .0 | 58.4 | .0 | 58.2 | .0 |
| BADLANDS NP | SD 1,027.0 | 12.0 | 1,113.7 | 12.0 | 950.2 | 12.0 |
| BANDELIER NM | NM 199.8 | .8 | 215.5 | .9 | 238.4 | .7 |
| BENT'S OLD FORT NHS | CO 40.2 | .0 | 38.3 | .0 | 42.9 | .0 |
| BERING LAND BRIDGE NPRES | AK NOT REPORTING | - | - | - | - | - |

TABLE 4. VISITS TO AREA ADMINISTERED BY THE NATIONAL PARK SERVICE (IN THOUSANDS)

| AREA | 1983 | | 1984 | | 1985 | |
|-----------------------------|---------------|-------------------|---------------|-------------------|------------|-------------------|
| | RECREATION | NON RECREATION | RECREATION | NON RECREATION | RECREATION | NON RECREATION |
| BIG BEND NP | 164.9 | 33.8 | 167.7 | 34.3 | 188.0 | 38.5 |
| BIG CYPRESS NPRES | NOT REPORTING | - | - | - | - | - |
| BIG HOLE NB | 46.7 | .0 | 37.7 | .0 | 34.6 | .0 |
| BIG SOUTH FORK NR | NOT REPORTING | - | - | - | - | - |
| BIG THICKET NPRES 6 | 33.4 | .6 | 81.5 | 2.5 | 77.7 | 2.2 |
| BIGHORN CANYON NRA | 373.2 | 30.8 | 379.6 | 30.8 | 456.0 | 30.8 |
| BISCAYNE NP | 369.1 | .0 | 340.6 | .0 | 460.9 | .0 |
| BLACK CANYON OT GUNNISON NM | 291.6 | .0 | 253.0 | .0 | 266.0 | .0 |
| BLUE RIDGE PARKWAY | 15,208.5 | 3,739.9 | 15,136.0 | 4,023.8 | 17,193.4 | 4,024.1 |
| BOOKER T. WASHINGTON NM | 23.0 | .1 | 25.0 | .2 | 19.6 | .1 |
| BOSTON NHP 4 | 2,088.3 | 5.5 | 1,481.3 | 21.4 | 1,560.5 | 53.0 |
| BRICES CROSS ROADS NBS | 2.0 | .0 | NOT REPORTING | - | - | - |
| BRYCE CANYON NP | 472.6 | 222.2 | 495.1 | 268.2 | 500.8 | 236.5 |
| BUCK ISLAND REEF NM | 51.6 | .1 | 45.8 | .7 | 62.3 | .3 |
| BUFFALO NR | 655.8 | .0 | 510.0 | .0 | 761.1 | .0 |
| CABRILLO NM | 1,450.6 | 62.9 | 1,461.0 | 72.5 | 1,652.1 | 67.9 |
| CANAVERAL NS | 1,075.3 | .0 | 1,181.3 | .0 | 931.8 | .0 |
| CANYON DE CHELLY NM | 386.0 | 486.7 | 432.1 | 540.3 | 452.3 | 605.3 |
| CANYONLANDS NP | 100.0 | 1.8 | 102.5 | 3.1 | 116.7 | 7.5 |
| CAPE COD NS 4 | 4,595.1 | 30.8 | 4,560.7 | 29.9 | 4,374.8 | 29.2 |
| CAPE HATTERAS NS 6 | 1,685.6 | 266.5 | 1,396.1 | 42.0 | 1,224.7 | 39.2 |
| CAPE KRUSENSTERN NM | 10.4 | 34.3 | 9.8 | 37.4 | 10.4 | 37.6 |
| CAPE LOOKOUT NS | 68.0 | 2.1 | 86.3 | 1.0 | 100.4 | 1.4 |
| CAPITOL REEF NP | 331.7 | 41.4 | 296.2 | 37.3 | 320.5 | 37.7 |
| CAPULIN MOUNTAIN NM | 39.9 | .0 | 39.9 | .0 | 43.8 | .0 |

TABLE 4. VISITS TO AREA ADMINISTERED BY THE NATIONAL PARK SERVICE (IN THOUSANDS)

| AREA | 1983 | | 1984 | | 1985 | |
|---------------------------------|---------------|----------------|------------|----------------|------------|----------------|
| | RECREATION | NON RECREATION | RECREATION | NON RECREATION | RECREATION | NON RECREATION |
| CARL SANDBURG HOME NHS | 46.7 | .0 | 48.8 | .0 | 53.7 | .0 |
| CARLSBAD CAVERNS NP | 712.2 | .0 | 713.0 | .0 | 732.5 | .0 |
| CASA GRANDE NM | 119.2 | 2.1 | 133.7 | 2.1 | 142.3 | 2.1 |
| CASTILLO DE SAN MARCOS NM | 672.6 | 13.4 | 692.5 | 13.8 | 699.2 | 14.0 |
| CASTLE CLINTON NM | 124.2 | .7 | 85.5 | 4.8 | 128.0 | .7 |
| CATOCTIN MOUNTAIN PARK | 518.9 | 191.7 | 531.2 | 195.9 | 575.1 | 192.4 |
| CEDAR BREAKS NM | 329.3 | 8.5 | 353.1 | 7.8 | 385.4 | 9.5 |
| CHACO CULTURE NHP 4 | 71.4 | .8 | 66.0 | 5.1 | 43.1 | 3.2 |
| CHAMIZAL NMEM | 119.6 | 1.3 | 125.7 | 1.0 | 149.0 | 1.2 |
| CHANNEL ISLANDS NP | 205.0 | 22.3 | 203.4 | 22.4 | 164.1 | 51.6 |
| CHATTAHOOCHEE RIVER NRA 4 | 1,081.9 | .0 | 813.3 | .0 | 1,499.1 | .0 |
| C & O CANAL NHP | 6,175.8 | 95.5 | 6,159.2 | 210.6 | 6,184.9 | 81.2 |
| CHICKAMAUGA & CHATTANOOGA GA-TN | 1,021.0 | 12,051.3 | 1,102.3 | 16,486.8 | 1,075.5 | 14,457.0 |
| CHICKASAW NRA | 2,238.5 | 2,744.6 | 2,026.7 | 3,187.2 | 2,129.5 | 4,012.1 |
| CHIRICAHUA NM | 51.7 | .0 | 59.8 | .0 | 61.7 | .0 |
| CHRISTIANSTED NHS | 100.9 | .1 | 80.5 | .1 | 133.6 | .5 |
| CLARA BARTON NHS | 13.1 | .0 | 16.8 | .0 | 17.3 | .0 |
| COLONIAL NHP | 2,068.9 | 3,896.2 | 2,504.8 | 3,244.1 | 2,138.2 | 3,559.5 |
| COLORADO NM | 279.5 | 515.7 | 289.6 | 501.1 | 319.2 | 491.4 |
| CONGAREE SWAMP NM 1 | NOT REPORTING | - | - | - | 12.3 | .1 |
| CONSTITUTION GARDENS | NOT REPORTING | - | - | - | - | - |
| CORONADO NMEM | 33.5 | .8 | 39.3 | 1.0 | 44.0 | 1.2 |
| COULEE DAM NRA 4 | 666.3 | 1.6 | 622.9 | 1.5 | 517.5 | 1.9 |
| COWPENS NB | 57.8 | .0 | 65.5 | .0 | 79.7 | .0 |
| CRATER LAKE NP 4 | 379.0 | 50.6 | 419.8 | 80.1 | 390.6 | 37.3 |

TABLE 4. VISITS TO AREA ADMINISTERED BY THE NATIONAL PARK SERVICE (IN THOUSANDS)

| AREA | 1983 | | 1984 | | 1985 | |
|------------------------|----------------------------|----------------|------------|----------------|------------|----------------|
| | RECREATION | NON RECREATION | RECREATION | NON RECREATION | RECREATION | NON RECREATION |
| CRATERS OF THE MOON NM | 273.7 | .0 | 220.8 | .0 | 172.5 | .0 |
| CUMBERLAND GAP NHP | 718.4 | .0 | 719.8 | .0 | 729.7 | .0 |
| CUMBERLAND ISLAND NS | 32.8 | .0 | 32.4 | .0 | 30.1 | .0 |
| CURECANTI NRA | 1,050.2 | .0 | 994.1 | .0 | 1,071.8 | .0 |
| CUSTER BATTLEFIELD NM | 221.4 | 2.2 | 247.7 | 2.5 | 261.7 | 2.6 |
| CUYAHOGA VALLEY NRA | 939.6 | 9.7 | 1,018.8 | 9.7 | 1,004.9 | 9.7 |
| DE SOTO NMEM | 220.7 | .0 | 221.5 | .0 | 201.9 | .0 |
| DEATH VALLEY NM | 635.6 | 26.5 | 621.2 | 25.9 | 576.7 | 24.0 |
| DELAWARE NSR | SEE DELAWARE WATER GAP NRA | | | | | |
| DELAWARE WATER GAP NRA | 2,293.7 | 2,242.0 | 2,136.2 | 3,075.7 | 2,186.2 | 2,463.4 |
| DENALI NP | 346.1 | 234.3 | 395.1 | 233.2 | 436.5 | 510.6 |
| DENALI NPRES | SEE DENALI NP | | | | | |
| DEVILS POSTPILE NM | 73.6 | .0 | 97.8 | .0 | 108.7 | .0 |
| DEVILS TOWER NM | 267.3 | 7.0 | 219.9 | 8.2 | 216.8 | 8.2 |
| DINOSAUR NM | 427.4 | 20.9 | 493.1 | 20.1 | 418.2 | 19.4 |
| EDGAR ALLEN POE NHS | 13.9 | .0 | 18.2 | .0 | 15.3 | .0 |
| EDISON NHS | 39.1 | .0 | 40.8 | .0 | 32.6 | .0 |
| EFFIGY MOUNDS NM | 99.6 | .8 | 92.8 | .9 | 93.1 | .9 |
| EISENHOWER NHS | 145.4 | .0 | 138.1 | .0 | 136.9 | .0 |
| EL MORRO NM 4 | 29.3 | 2.5 | 33.1 | 2.8 | 47.3 | 9.2 |
| ELEANOR ROOSEVELT NHS | .0 | .0 | .0 | .0 | 30.7 | .0 |
| EUGENE O'NEILL NHS | .0 | .0 | .0 | .0 | 2.8 | .1 |
| EVERGLADES NP | 577.4 | 2.5 | 628.7 | 3.2 | 697.6 | 3.0 |
| FEDERAL HALL NMEM | 115.4 | 2.9 | 157.2 | 2.9 | 245.1 | 10.6 |
| FIRE ISLAND NS | 531.2 | 139.1 | 524.8 | 119.5 | 552.5 | 81.7 |

TABLE 4. VISITS TO AREA ADMINISTERED BY THE NATIONAL PARK SERVICE (IN THOUSANDS)

| AREA | 1983 | | 1984 | | 1985 | |
|---------------------------------------|----------------|----------------|----------------|----------------|----------------|----------------|
| | NON RECREATION | | NON RECREATION | | NON RECREATION | |
| | RECREATION | NON RECREATION | RECREATION | NON RECREATION | RECREATION | NON RECREATION |
| FLORISSANT FOSSIL BEDS NM | 51.3 | .0 | 54.8 | .0 | 94.0 | .0 |
| FORD'S THEATRE NHS | 704.4 | .3 | 765.7 | .3 | 769.8 | .4 |
| FORT BOWIE NHS | 4.9 | .0 | 5.0 | .0 | 5.6 | .0 |
| FORT CAROLINE NMEM | 140.5 | .0 | 145.1 | .0 | 164.1 | .0 |
| FORT CLATSOP NMEM | 147.2 | .0 | 146.0 | .0 | 159.9 | .0 |
| FORT DAVIS NHS | 71.3 | .1 | 69.0 | .1 | 68.4 | .1 |
| FORT DONELSON NMP | 280.6 | 777.2 | 262.0 | 794.2 | 300.4 | 779.9 |
| FORT FREDERICA NM | 254.7 | 1.8 | 252.2 | 1.8 | 231.0 | 1.8 |
| FORT JEFFERSON NM | 11.0 | 7.0 | 11.9 | 6.1 | 13.2 | 7.3 |
| FORT LARAMIE NHS | 97.1 | .4 | 89.7 | .4 | 81.5 | .4 |
| FORT LARNED NHS | 60.8 | .0 | 67.3 | .0 | 58.6 | .0 |
| FORT MATANZAS NM | 250.8 | .0 | 301.1 | .0 | 333.2 | .0 |
| FORT MCHENRY NM | 723.3 | .7 | 772.5 | .7 | 795.8 | .7 |
| FORT NECESSITY NB | 134.2 | .1 | 166.5 | .1 | 140.2 | .1 |
| FORT POINT NHS | 961.4 | .0 | 1,176.1 | .0 | 1,075.0 | .0 |
| FORT PULASKI NM | 291.3 | 22.6 | 365.1 | 33.2 | 381.6 | 29.9 |
| FORT RALEIGH NHS 6 | 359.8 | 3.6 | 389.9 | 2.0 | 272.8 | 2.6 |
| FORT SCOTT NHS | 73.3 | 2.2 | 78.0 | 2.5 | 76.2 | 2.1 |
| FORT SMITH NHS | 118.7 | .0 | 121.6 | .0 | 138.4 | .0 |
| FORT STANWIX NM | 63.2 | .0 | 56.4 | .0 | 67.1 | .0 |
| FORT SUMTER NM | 244.4 | .0 | 267.6 | .0 | 262.0 | .0 |
| FORT UNION NM | 12.4 | .0 | 13.1 | .0 | 13.4 | .0 |
| FORT UNION TRAD POST NHS ⁴ | 9.9 | .2 | 12.9 | 1.3 | 15.0 | 1.5 |
| FORT VANCOUVER NHS | 239.7 | 7.4 | 265.4 | 12.4 | 264.8 | 5.2 |
| FORT WASHINGTON PARK | 256.2 | .0 | 304.4 | .0 | 367.6 | .0 |

TABLE 4. VISITS TO AREA ADMINISTERED BY THE NATIONAL PARK SERVICE (IN THOUSANDS)

| AREA | 1983 | | 1984 | | 1985 | |
|---------------------------|----------------------------|----------------|------------|----------------|------------|----------------|
| | RECREATION | NON RECREATION | RECREATION | NON RECREATION | RECREATION | NON RECREATION |
| FOSSIL BUTTE NM | 16.4 | 2.7 | 14.8 | .6 | 15.6 | .4 |
| FREDERICK DOUGLASS HOME | 30.3 | .0 | 29.5 | .0 | 30.9 | .0 |
| FREDERICK L. OLMSTED NHS | 3.1 | .0 | 3.0 | .0 | 3.5 | .0 |
| FRED. SPOT. MEM NMP | 244.3 | 647.9 | 232.6 | 663.2 | 240.9 | 658.4 |
| FRIENDSHIP HILL NHS | 9.3 | .0 | 11.3 | .0 | 13.6 | .0 |
| GATES OF THE ARCTIC NP | 2.1 | 1.0 | 2.4 | 2.1 | 1.4 | 3.0 |
| GATES OF THE ARCTIC NPRES | SEE GATES OF THE ARCTIC NP | | | | | |
| GATEWAY NRA | 10,347.5 | 74.0 | 7,881.1 | 83.5 | 8,640.7 | 83.4 |
| GENERAL GRANT NMEM | 82.6 | .2 | 86.9 | .2 | 54.0 | 14.6 |
| GEORGE ROGERS CLARK NHP | 111.1 | .0 | 112.7 | .0 | 121.6 | .0 |
| GEO WASHINGTON CARVER NM | 79.2 | .0 | 82.0 | .0 | 137.1 | .0 |
| GEO WASHINGTON MEM PKWY | 8,569.6 | .0 | 8,246.0 | .0 | 8,780.7 | .0 |
| GEO WASHINGTON BPL NM | 136.7 | 3.7 | 151.7 | 3.7 | 150.5 | 3.7 |
| GETTYSBURG NMP | 1,198.9 | 74.4 | 1,212.2 | 74.4 | 1,321.1 | 74.4 |
| GILA CLIFF DWELLINGS NM | 37.7 | .0 | 35.0 | .0 | 35.7 | .0 |
| GLACIER BAY NP | 92.1 | 4.3 | 108.3 | 4.0 | 130.9 | 5.7 |
| GLACIER BAY NPRES | SEE GLACIER BAY NP | | | | | |
| GLACIER NP | 2,203.8 | 3.0 | 1,946.7 | 7.9 | 1,603.0 | 8.5 |
| GLEN CANYON NRA 4 | 1,873.0 | 102.2 | 1,971.1 | 81.5 | 2,078.9 | 81.7 |
| GOLDEN GATE NRA 4 | 17,604.6 | .0 | 16,731.7 | 34.6 | 18,355.4 | 34.4 |
| GOLDEN SPIKE NHS | 49.6 | 129.2 | 34.1 | 117.4 | 46.4 | 152.9 |
| GRAND CANYON NP | 2,248.1 | 200.5 | 2,173.6 | 187.2 | 2,711.5 | 271.9 |
| GRAND PORTAGE NM | 36.3 | .0 | 45.7 | .0 | 46.5 | .0 |
| GRAND TETON NP | 1,532.0 | 1,039.2 | 1,360.9 | 878.6 | 1,334.5 | 795.7 |
| GRANT-KOHRNS RANCH NHS | 34.3 | .0 | 23.8 | .0 | 23.2 | .0 |

TABLE 4. VISITS TO AREA ADMINISTERED BY THE NATIONAL PARK SERVICE (IN THOUSANDS)

| AREA | 1983 | | 1984 | | 1985 | |
|--------------------------|---------------|----------------|------------|----------------|------------|----------------|
| | RECREATION | NON RECREATION | RECREATION | NON RECREATION | RECREATION | NON RECREATION |
| GREAT SAND DUNES NM | 150.2 | .2 | 141.8 | .2 | 182.7 | .2 |
| GREAT SMOKY MOUNTAINS NP | 8,435.5 | 4,579.8 | 8,508.4 | 5,021.8 | 9,319.3 | 5,115.4 |
| GREENBELT PARK | 217.1 | 10.4 | 261.1 | 105.9 | 332.8 | 157.7 |
| GUADALUPE MOUNTAINS NP | 142.7 | .0 | 151.9 | .0 | 147.8 | .0 |
| GUILFORD COURTHOUSE NMP | 161.5 | 666.5 | 204.4 | 435.0 | 179.3 | 991.4 |
| GULF ISLANDS NS | 4,060.4 | .0 | 5,803.4 | .0 | 9,880.8 | .0 |
| HALEAKALA NP | 864.3 | 25.1 | 1,003.8 | 22.7 | 1,194.7 | 23.5 |
| HAMILTON GRANGE NM | 2.7 | .0 | 9.2 | .0 | 19.0 | .9 |
| HAMPTON NHS | 83.1 | .5 | 82.7 | .5 | 70.0 | .5 |
| HARPERS FERRY NHP 5 | 600.8 | 190.4 | 673.9 | 206.3 | 566.7 | 157.4 |
| HARRY S TRUMAN NHS | .0 | .0 | 100.2 | .0 | 114.7 | .0 |
| HAWAII VOLCANOES NP | 2,248.0 | 573.3 | 2,008.6 | 589.2 | 816.7 | 485.2 |
| HERBERT HOOVER NHS | 242.6 | 18.0 | 226.4 | 18.0 | 207.8 | 18.0 |
| HOHOKAM PIMA NM | NOT REPORTING | - | - | - | - | - |
| HOME OF FDR NHS | 212.5 | .0 | 205.4 | .0 | 214.0 | .0 |
| HOMESTEAD NM | 22.6 | .0 | 21.8 | .0 | 21.3 | .0 |
| HOPEWELL FURNACE NHS | 162.2 | 1.6 | 149.8 | 1.5 | 154.0 | 1.5 |
| HORSESHOE BEND NMP | 62.5 | 353.6 | 62.4 | 424.8 | 62.5 | 437.2 |
| HOT SPRINGS NP | 1,160.0 | 4,049.2 | 1,071.9 | 4,345.2 | 1,112.8 | 4,124.8 |
| HOVENWEEP NM | 13.8 | .5 | 14.3 | .5 | 14.6 | .4 |
| HUBBELL TRADING POST NHS | 147.3 | 4.6 | 144.8 | 4.6 | 120.5 | 54.6 |
| INDEPENDENCE NHP | 4,767.9 | .0 | 4,827.3 | .0 | 4,867.4 | .0 |
| INDIANA DUNES NL | 1,510.6 | 352.2 | 1,560.4 | 353.2 | 1,800.3 | 344.0 |
| ISLE ROYALE NP | 12.9 | .0 | 11.8 | 4.8 | 16.8 | 1.1 |
| JAMES A. GARFIELD NHS | NOT REPORTING | - | - | - | - | - |

TABLE 4. VISITS TO AREA ADMINISTERED BY THE NATIONAL PARK SERVICE (IN THOUSANDS)

| AREA | 1983 | | 1984 | | 1985 | | |
|--|------------|-----------------------|------------|----------------|------------|----------------|---------|
| | RECREATION | NON RECREATION | RECREATION | NON RECREATION | RECREATION | NON RECREATION | |
| JEAN LAFITTE NHP & NPRES | LA | 535.2 | 142.8 | 849.0 | 372.5 | 713.9 | 317.8 |
| JEFFERSON NEM NHS 8 | MO | 2,948.0 | 15.7 | 1,710.0 | 1.2 | 2,140.3 | 1.2 |
| JEWEL CAVE NM | SD | 89.4 | .2 | 101.6 | .4 | 128.7 | .4 |
| JD ROCKEFELLER JR PKWY | WY | 1,105.4 | 11.1 | 1,051.3 | 11.1 | 1,082.8 | 11.3 |
| JOHN DAY FOSSIL BEDS NM | OR | 109.7 | .0 | 101.8 | .0 | 101.6 | .0 |
| JFK CTR FOR THE PERF ARTS | DC | 3,311.4 | .0 | 3,219.7 | .0 | 3,128.6 | .0 |
| JOHN F. KENNEDY NHS | MA | 18.3 | .0 | 18.9 | .0 | 17.4 | .0 |
| JOHN MUIR NHS | CA | 28.1 | 2.1 | 32.2 | 2.1 | 34.0 | 2.0 |
| JOHNSTOWN FLOOD NMEM | PA | 38.1 | .4 | 56.6 | .6 | 50.8 | .5 |
| JOSHUA TREE NM | CA | 671.4 | 2.9 | 663.8 | 2.8 | 641.2 | 2.8 |
| KALAUPAPA NHP | HI | NOT REPORTING | - | - | - | - | - |
| KALOKO-HONOKOHAU NHP | HI | NOT REPORTING | - | - | - | - | - |
| KATMAI NP | AK | 11.2 | .2 | 20.1 | .3 | 25.1 | .2 |
| KATMAI NPRES | AK | SEE KATMAI NP | | | | | |
| KENAI FJORDS NP | AK | 24.0 | .4 | 30.7 | .3 | 35.8 | .5 |
| KENNESAW MOUNTAIN NBP | GA | 946.7 | 1,508.9 | 913.6 | 1,513.1 | 776.3 | 1,508.9 |
| KINGS CANYON NP | CA | 765.8 | 3.7 | 937.3 | 3.3 | 874.5 | 2.9 |
| KINGS MOUNTAIN NMP | SC | 224.5 | 224.5 | 232.3 | 232.3 | 212.6 | 212.6 |
| KLONDIKE GOLD RUSH NHP 2 | AK-WA | 104.7 | .6 | 124.6 | .8 | 141.8 | 3.7 |
| KNIFE RIV INDIAN VILLAGE NHS ⁴ ND | AK | 8.4 | .5 | 7.9 | .8 | 12.4 | 2.1 |
| KOBUK VALLEY NP | AK | 2.4 | 2.8 | 1.1 | 7.0 | 1.3 | 6.5 |
| LAKE CHELAN NRA | WA | SEE NORTH CASCADES NP | | | | | |
| LAKE CLARK NP | AK | 12.3 | 5.2 | 12.5 | 4.8 | 12.7 | 5.7 |
| LAKE CLARK NPRES | AK | SEE LAKE CLARK NP | | | | | |
| LAKE MEAD NRA | AZ-NV | 5,913.8 | 214.5 | 6,276.6 | 227.6 | 6,952.1 | 252.1 |

TABLE 4. VISITS TO AREA ADMINISTERED BY THE NATIONAL PARK SERVICE (IN THOUSANDS)

| AREA | 1983 | | 1984 | | 1985 | |
|-------------------------|------------|----------------|------------|----------------|------------|----------------|
| | RECREATION | NON RECREATION | RECREATION | NON RECREATION | RECREATION | NON RECREATION |
| LAKE MEREDITH NRA | TX 1,844.9 | .0 | 1,944.6 | .0 | 1,597.7 | .0 |
| LASSEN VOLCANIC NP | CA 429.9 | .0 | 463.3 | .0 | 451.5 | .0 |
| LAVA BEDS NM | CA 68.7 | 28.6 | 65.6 | 27.3 | 68.3 | 28.4 |
| LEHMAN CAVES NM 4 | NV 30.3 | 1.4 | 37.7 | 1.2 | 36.3 | 1.0 |
| LINCOLN BOYHOOD NMEM | IN 216.3 | 15.8 | 217.8 | 17.2 | 219.2 | 16.5 |
| LINCOLN HOME NHS | IL 448.1 | .0 | 431.2 | .0 | 431.3 | .0 |
| LINCOLN MEMORIAL NMEM | DC 3,352.8 | .0 | 3,963.5 | .0 | 3,810.6 | .0 |
| LONGFELLOW NHS | MA 18.6 | .0 | 15.9 | .0 | 19.2 | .0 |
| LOWELL NHP | MA 438.0 | .0 | 596.3 | .0 | 706.9 | .0 |
| LOWER ST CROIX RIVER NR | MN-WI | NOT REPORTING | - | - | - | - |
| LYNDON B. JOHNSON NHP | TX 299.5 | 11.4 | 276.4 | 11.0 | 287.6 | 11.0 |
| LBJ MEM GROVE OTP NMEM | DC .0 | .0 | 1,081.1 | .0 | 1,122.5 | .0 |
| MAGGIE L. WALKER NHS | VA .0 | .0 | .0 | .0 | 1.4 | .0 |
| MAMMOTH CAVE NP | KY 1,498.5 | 173.1 | 1,501.5 | 173.1 | 1,507.9 | 173.1 |
| MANASSAS NBP | VA 720.7 | .0 | 703.1 | .0 | 724.0 | .0 |
| MARTIN L. KING JR. NHS | GA 174.8 | .0 | 322.7 | .0 | 377.1 | .0 |
| MARTIN VAN BUREN NHS | NY 6.9 | .3 | 5.4 | .4 | 5.3 | .4 |
| MESA VERDE NP | CO 604.1 | 1.4 | 516.9 | 2.0 | 656.3 | 2.6 |
| MINUTE MAN NHP | MA 1,015.0 | .0 | 960.8 | .0 | 895.8 | .0 |
| MISSOURI NRR | NE-SD | NOT REPORTING | - | - | - | - |
| MONACACY NB | MD | NOT REPORTING | - | - | - | - |
| MONTEZUMA CASTLE NM | AZ 479.7 | .6 | 528.4 | .5 | 545.6 | .8 |
| MOORES CREEK NMP | NC 39.5 | .0 | 32.7 | .0 | 43.9 | .0 |
| MORRISTOWN NHP | NJ 626.3 | .0 | 579.8 | .0 | 620.8 | .0 |
| MOUND CITY GROUP NM | OH 43.0 | .3 | 42.4 | .1 | 39.6 | .0 |

TABLE 4. VISITS TO AREA ADMINISTERED BY THE NATIONAL PARK SERVICE (IN THOUSANDS)

| AREA | 1983 | | 1984 | | 1985 | |
|----------------------------|-------------------------------|----------------|------------|----------------|------------|----------------|
| | RECREATION | NON RECREATION | RECREATION | NON RECREATION | RECREATION | NON RECREATION |
| MOUNT RAINIER NP | WA 1,106.3 | 475.7 | 1,152.4 | 516.8 | 1,165.6 | 473.2 |
| MOUNT RUSHMORE NMEM | SD 1,562.6 | 421.2 | 1,558.9 | 327.9 | 1,740.8 | 371.5 |
| MUIR WOODS NM | CA 1,167.3 | 6.0 | 1,220.3 | 6.0 | 1,377.2 | 6.0 |
| NATCHEZ TRACE NST | MS-TN-AL NOT REPORTING | - | - | - | - | - |
| NATCHEZ TRACE PKWY | MS-TN-AL 12,796.1 | 6,389.9 | 13,478.3 | 6,739.1 | 12,932.0 | 6,466.0 |
| NATIONAL CAPITAL PARKS 2 | DC-MD 6,335.3 | .0 | 7,190.9 | .0 | 8,316.4 | .0 |
| NATIONAL MALL | DC NOT COUNTING PUBLIC USE | - | - | - | - | - |
| NATURAL BRIDGES NM | UT 56.4 | .5 | 59.1 | .8 | 61.2 | .9 |
| NAVAJO NM | AZ 46.8 | 18.4 | 38.9 | 14.2 | 46.7 | 22.3 |
| NEW RIVER GORGE NR | WV .0 | .0 | 231.3 | .0 | 263.0 | .0 |
| NEZ PERCE NHP | ID 207.7 | 23.0 | 222.2 | 25.3 | 228.3 | 24.8 |
| NINETY SIX NHS | SC .0 | .0 | .0 | .0 | 17.9 | .0 |
| NOATAK NPRES | AK 4.6 | 2.5 | 7.8 | 3.0 | 7.0 | 2.8 |
| NORTH CASCADES NP 2,4 | WA 858.0 | 36.4 | 637.8 | 2.9 | 629.2 | 2.3 |
| OBED WILD AND SCENIC RIVER | TN NOT REPORTING | - | - | - | - | - |
| OCMULGEE NM | GA 111.0 | .0 | 148.8 | .0 | 198.6 | .0 |
| OLD POST OFFICE TOWER | DC SEE NATIONAL CAPITAL PARKS | - | - | - | - | - |
| OLYMPIC NP | WA 2,410.7 | 464.2 | 2,759.0 | 501.6 | 2,532.1 | 451.1 |
| OREGON CAVES NM | OR 114.2 | .6 | 118.6 | .7 | 94.0 | .7 |
| ORGAN PIPE CACTUS NM | AZ 205.1 | 2.4 | 182.0 | 2.4 | 175.6 | 2.4 |
| OZARK NR | MO 1,408.6 | 405.6 | 1,429.3 | 466.4 | 1,358.9 | 594.3 |
| PADRE ISLAND NS | TX 630.2 | 6.3 | 613.4 | 8.4 | 669.1 | 7.3 |
| PALO ALTO BATTLEFIELD NHS | TX NOT REPORTING | - | - | - | - | - |
| PEA RIDGE NMP | AR 113.9 | .0 | 124.3 | .0 | 118.6 | .0 |
| PECOS NM | NM 39.4 | 3.1 | 37.5 | 1.5 | 44.6 | 1.7 |

TABLE 4. VISITS TO AREA ADMINISTERED BY THE NATIONAL PARK SERVICE (IN THOUSANDS)

| AREA | 1983 | | 1984 | | 1985 | |
|----------------------------|--------------------------|----------------|------------|----------------|------------|----------------|
| | RECREATION | NON RECREATION | RECREATION | NON RECREATION | RECREATION | NON RECREATION |
| PERRY'S VICTORY & IPMEM | OH 156.3 | .0 | 138.6 | .0 | 155.0 | .0 |
| PETERSBURG NB | VA 553.2 | 186.0 | 532.6 | 196.8 | 526.1 | 179.1 |
| PETRIFIED FOREST NP | AZ 708.5 | 3.6 | 714.8 | 3.6 | 736.7 | 3.6 |
| PICTURED ROCKS NL | MI 441.3 | 2.0 | 407.7 | 2.0 | 397.9 | 2.0 |
| PINNACLES NM | CA 170.6 | .0 | 166.3 | .0 | 191.6 | .0 |
| PIPE SPRING NM | AZ 28.2 | .1 | 28.6 | .1 | 30.1 | .1 |
| PIPESTONE NM | MN 133.8 | .0 | 129.1 | .0 | 131.2 | .0 |
| PISCATAWAY PARK | MD 69.7 | .0 | 58.1 | .0 | 58.6 | .0 |
| POINT REYES NS | CA 1,424.8 | 25.8 | 2,032.2 | 25.8 | 1,991.6 | 25.8 |
| POTOMAC HERITAGE NST | VA-DC | NOT REPORTING | - | - | - | - |
| PRINCE WILLIAM FOREST PARK | VA 419.8 | .5 | 406.8 | .5 | 431.9 | .5 |
| PU'UHONUA O HONAUNAU NHP | HI 347.8 | .0 | 383.1 | .0 | 394.8 | .0 |
| PUUKOHOLA HEIAU NHS | HI 40.7 | .0 | 45.0 | .0 | 48.0 | .0 |
| RAINBOW BRIDGE NM | UT 161.6 | .0 | 178.0 | .0 | 177.0 | .0 |
| REDWOOD NP | CA 473.7 | 81.1 | 467.2 | 79.6 | 505.8 | 102.6 |
| RICHMOND NBP | VA 312.8 | 59.1 | 304.5 | 59.1 | 305.7 | 59.1 |
| RIO GRANDE NR | TX SEE BIG BEND | - | - | - | .7 | .0 |
| ROCK CREEK PARK 4 | DC 2,360.8 | 27,197.0 | 1,492.6 | 12,565.0 | 1,891.5 | 12,538.1 |
| ROCKY MOUNTAIN NP | CO 2,599.0 | 102. | 2,231.4 | 234.2 | 2,248.9 | 105.6 |
| ROGER WILLIAMS NMEM | RI 15.7 | .3 | 15.8 | .2 | 14.5 | .1 |
| ROSS LAKE NRA | WA SEE NORTH CASCADES NP | - | - | - | - | - |
| RUSSELL CAVE NM | AL 22.1 | 1.0 | 22.7 | 1.1 | 21.6 | 1.1 |
| SAGAMORE HILL NHS | NY 123.5 | .0 | 120.8 | .0 | 121.6 | .0 |
| SAGUARO NM | AZ 634.7 | 983.2 | 699.3 | 972.3 | 636.7 | 1,637.8 |
| SAINTE CROIX ISLAND INT HS | ME | NOT REPORTING | - | - | - | - |

TABLE 4. VISITS TO AREA ADMINISTERED BY THE NATIONAL PARK SERVICE (IN THOUSANDS)

| AREA | 1983 | | 1984 | | 1985 | | |
|------------------------------|------------|----------------|------------|----------------|------------|----------------|-------|
| | RECREATION | NON RECREATION | RECREATION | NON RECREATION | RECREATION | NON RECREATION | |
| SAINT CROIX NR | MN-WI | 440.0 | .0 | 462.9 | .0 | 439.0 | .0 |
| SAINT-GAUDENS NHS | NH | 38.7 | .0 | 27.1 | .0 | 31.9 | .0 |
| SALEM MARITIME NHS | MA | 565.9 | .0 | 788.5 | .0 | 670.0 | .0 |
| SALINAS NM 6 | NM | 36.0 | .7 | 28.4 | .2 | 29.6 | .5 |
| SAN ANTONIO MISSIONS NHP | TX | 134.9 | .0 | 205.1 | .0 | 212.2 | .0 |
| SAN JUAN ISLAND NHP | WA | 122.5 | .0 | 99.4 | .0 | 104.3 | .0 |
| SAN JUAN NHS 4 | PR | 1,306.2 | .0 | 2,005.2 | .0 | 2,221.7 | .0 |
| SANTA MONICA MOUNTAINS NRA 4 | CA | 394.1 | 31.8 | 458.4 | 37.4 | 513.1 | 20.1 |
| SARATOGA NHP 4 | NY | 123.5 | 131.9 | 119.9 | 129.8 | 116.9 | 146.2 |
| SAUGUS IRON WORKS NHS | MA | 38.5 | 19.3 | 43.5 | 24.8 | 40.3 | 36.2 |
| SCOTT'S BLUFF NM | NE | 152.0 | .0 | 153.4 | .0 | 168.6 | .0 |
| SEQUOIA NP | CA | 854.2 | .4 | 979.6 | .4 | 939.5 | .4 |
| SEWELL-BELMONT NHS | DC | NOT REPORTING | - | - | - | - | - |
| SHENANDOAH NP 4 | VA | 1,768.4 | 70.5 | 1,869.3 | 74.8 | 1,933.1 | 27.9 |
| SHILOH NMP | TN | 272.1 | 206.6 | 275.3 | 205.2 | 264.4 | 224.6 |
| SITKA NHP | AK | 84.8 | 3.4 | 108.0 | 4.1 | 116.9 | 4.1 |
| SLEEPING BEAR DUNES NL | MI | 658.2 | .0 | 853.2 | .0 | 897.5 | .0 |
| SPRINGFIELD ARMORY NHS | MA | 15.6 | .0 | 17.5 | .0 | 16.1 | .0 |
| STATUE OF LIBERTY NM 5 | NY-NJ | 1,598.8 | .0 | 637.2 | .0 | 190.2 | .0 |
| STONES RIVER NB | TN | 138.6 | 1.0 | 123.7 | 1.0 | 196.3 | 1.0 |
| SUNSET CRATER NM | AZ | 375.1 | 10.2 | 409.1 | 10.2 | 412.5 | 10.2 |
| THADD. KOSCIUSZKO NMEM | PA | 7.0 | .0 | 7.1 | .0 | 7.4 | .0 |
| THEO ROOSEVELT BPL NHS | NY | 13.2 | .8 | 16.4 | 1.1 | 17.5 | 2.4 |
| THEO ROOSEVELT INAUGURAL NHS | NY | 16.1 | 6.0 | 15.5 | 5.5 | 13.2 | 5.4 |
| THEO ROOSEVELT ISLAND | DC | 55.9 | .0 | 51.7 | .0 | 51.7 | .0 |

TABLE 4. VISITS TO AREA ADMINISTERED BY THE NATIONAL PARK SERVICE (IN THOUSANDS)

| AREA | 1983 | | 1984 | | 1985 | |
|----------------------------|------------------|----------------|------------|----------------|------------|----------------|
| | RECREATION | NON RECREATION | RECREATION | NON RECREATION | RECREATION | NON RECREATION |
| THEO ROOSEVELT NP | ND 415.1 | 7.5 | 361.1 | 7.5 | 377.2 | 6.5 |
| THOMAS JEFFERSON MEMORIAL | DC 1,485.5 | .0 | 1,873.7 | .0 | 2,261.5 | .0 |
| THOMAS STONE NHS | MD NOT REPORTING | - | - | - | - | - |
| TIMPANOGOS CAVE NM | UT 98.5 | .0 | 119.7 | .0 | 128.6 | .0 |
| TONTO NM | AZ 70.0 | .0 | 69.7 | .0 | 73.6 | .0 |
| TUMACACORI NM | AZ 57.9 | .0 | 58.3 | .0 | 58.0 | .0 |
| TUPELO NB | MS NOT REPORTING | - | - | - | - | - |
| TUSKEGEE INSTITUTE NHS | AL 76.1 | 4.8 | 95.3 | 4.2 | 96.7 | 7.8 |
| TUZIGOOT NM | AZ 80.5 | 2.8 | 83.7 | 1.6 | 90.9 | 1.5 |
| UPPER DELAWARE RIVER | PA 223.1 | 2.9 | 159.9 | 2.6 | 154.8 | 2.9 |
| USS ARIZONA NMEM | HI 1,044.8 | 108.5 | 1,194.0 | 182.8 | 1,174.6 | 162.4 |
| VALLEY FORGE NHP | PA 3,448.7 | 9,537.6 | 3,957.7 | 9,116.8 | 4,177.0 | 8,770.2 |
| VANDEBILT MANSION NHS 4 | NY 420.1 | .0 | 383.1 | .0 | 324.1 | .0 |
| VICKSBURG NMP | MS 653.8 | 69.3 | 1,112.9 | 118.4 | 899.7 | 96.8 |
| VIETNAM VETERAN'S MEMORIAL | DC .0 | .0 | 2,303.9 | .0 | 3,978.2 | .0 |
| VIRGIN ISLANDS NP | VI 676.8 | 303.5 | 666.4 | 307.6 | 699.4 | 318.1 |
| VOYAGEURS NP | MN 146.5 | 17.8 | 154.7 | 26.0 | 184.0 | 27.9 |
| WALNUT CANYON NM | AZ 88.4 | .4 | 93.6 | .5 | 90.1 | .4 |
| WAR IN THE PACIFIC NHP | GU .0 | .0 | .0 | .0 | 8.6 | .5 |
| WASHINGTON MONUMENT NMEM | DC 1,212.7 | .0 | 1,342.1 | .0 | 1,229.1 | .0 |
| WHISKEYTOWN NRA | CA 1,082.5 | 8.9 | 1,299.1 | 8.8 | 1,246.4 | 6.7 |
| WHITE HOUSE | DC 1,169.1 | .0 | 1,134.6 | .0 | 1,259.9 | .0 |
| WHITE SANDS NM | NM 492.9 | .3 | 542.9 | .6 | 486.8 | 1.8 |
| WHITMAN MISSION NHS | WA 108.1 | .9 | 105.2 | .9 | 104.1 | .9 |
| WILLIAM HOWARD TAFT NHS | OH 3.0 | .6 | 2.3 | .8 | 1.6 | .6 |

TABLE 4. VISITS TO AREA ADMINISTERED BY THE NATIONAL PARK SERVICE (IN THOUSANDS)

| AREA | 1983 | | 1984 | | 1985 | |
|-----------------------------|-----------------------------|----------------|------------|----------------|------------|----------------|
| | RECREATION | NON RECREATION | RECREATION | NON RECREATION | RECREATION | NON RECREATION |
| WILSON'S CREEK NB | MO 93.6 | .0 | 124.0 | .0 | 176.8 | .0 |
| WIND CAVE NP | SD 503.7 | 511.4 | 536.0 | 501.7 | 477.6 | 486.2 |
| WOLF TRAP FARM PARK | VA 258.4 | 9.6 | 304.7 | 25.9 | 458.4 | 7.8 |
| WOMEN'S RIGHTS NHP | NY 6.8 | .0 | 9.2 | .0 | 14.8 | .0 |
| WRANGELL-ST ELIAS NP | AK 18.8 | .6 | 22.2 | .9 | 23.2 | 1.0 |
| WRANGELL-ST ELIAS NPRES | AK SEE WRANGELL-ST ELIAS NP | | | | | |
| WRIGHT BROTHERS NMEM 6 | NC 484.3 | 2.2 | 409.5 | 2.2 | 448.7 | 2.2 |
| WUPATKI NM | AZ 190.9 | 6.5 | 207.9 | 6.6 | 192.0 | 6.5 |
| YELLOWSTONE NP | WY-MT-ID 2,347.2 | 58.4 | 2,222.0 | 40.9 | 2,226.2 | 36.3 |
| YOSEMITE NP | CA 2,457.5 | 92.0 | 2,738.5 | 104.5 | 2,832.0 | 107.5 |
| YUCCA HOUSE NM | CO NOT REPORTING | - | - | - | - | - |
| YUKON CHARLEY RIVERS NPRES | AK 1.0 | 2.5 | 1.0 | 2.3 | 2.1 | 3.1 |
| ZION NP 4 | UT 1,273.0 | 120.2 | 1,377.3 | 189.2 | 1,503.3 | 186.6 |
| NATIONAL PARK SYSTEM TOTALS | 243,616.7 | 92,026.9 | 248,785.5 | 83,885.8 | 263,441.8 | 82,748.3 |

NUMBER OF AREAS REPORTING

-292-

-296-

-311-

1985 FOOTNOTES

1. The following areas are reporting or reporting separately for the first time in 1985: Congaree Swamp NM, Eleanor Roosevelt NHS, Eugene O'Neill NHS, Maggie L. Walker NHS, Ninty Six NHS, Old Post Office Tower (an affiliated area reporting), Rio Grande NR, War in the Pacific NHP.

2. Data for these areas are combined and reported as shown; no breakdown is available: Klondike Gold Rush NHP Seattle and Anchorage Offices, Ross Lake NRA and Lake Chelan NRA (see North Cascades NP), NCR management districts East, Central, Presidents Park, Old Post Office Tower (see National Capitol Parks).

3. Redesignated in 1984: Constitution Gardens, Fort Benton delisted, Fort Donelson National Military Park to National Battlefield.

4. Due to changes in 1984 counting procedures in one or more types of data reported, the figures for the following require special adjustments to be comparable with earlier data:

| | |
|-------------------------|--------------------------------|
| Antietam NB | Golden Gate NRA |
| Apostle Islands NL | Knife River Indian Village NHS |
| Boston NHP | Lehman Caves NM |
| Cape Cod NS | North Cascades NP |
| Chaco Culture NHP | Rock Creek Park |
| Chattahoochee River NRA | San Juan NHP |
| Coulee Dam NRA | Santa Monica Mountains NRA |
| Crater Lake NP | Saratoga NHP |
| El Morro NM | Shenandoah NP |
| Fort Union Trading Post | Vanderbilt Mansion NHS |
| Glen Canyon NRA | Zion NP |

5. Due to partial or temporary closings the figures for the following areas may require special adjustments to be comparable with earlier data: Antietam NB, Harpers Ferry NHP, Statue of Liberty NM.

6. Due to the opening of additional areas, programs, or facilities, the following areas may require special adjustments to be comparable with earlier data: Big Thicket NP, Cape Hatteras NS, Fort Raleigh NHS, Salinas NM, Wright Brothers Nmem.

7. Due to unusual events (anniversaries, civic fairs, and significant natural disasters) some areas may require special adjustments to be comparable with earlier data: none.

8. These data do not include attendance at a major civic event in July. The park estimates this attendance to be 3,480,000 in 1985.

9. New areas named not reporting: Missouri National
Recreational River, Natchez Trace National Scenic Trail, Potomac
Heritage National Scenic Trail.

TABLE 5. 1985 OVERNIGHT STAYS IN NATIONAL PARK SERVICE AREAS

| AREA | CONCESSION | | NPS | | NPS BACK COUNTRY | NPS GROUP & MISC | TOTAL RECR ONS | NON RECR ONS |
|------------------------------|------------|----------|---------|--------------------|------------------------|------------------------|----------------------|--------------------|
| | LODGING | CAMPGRND | TENTS | CAMPGROUND RV'S | | | | |
| ACADIA NP | 0 | 0 | 152,585 | 54,941 | 0 | 0 | 207,526 | 0 |
| AMISTAD NRA | 0 | 0 | 19,077 | 59,049 | 17,152 | 2,914 | 98,192 | 0 |
| ANTIETAM NB 4 | 0 | 0 | 0 | 0 | 0 | 1,573 | 1,573 | 0 |
| APOSTLE ISLANDS NL 4 | 0 | 0 | 2,766 | 0 | 2,122 | 15,828 | 20,716 | 0 |
| ARCHES NP | 0 | 0 | 22,258 | 14,049 | 1,596 | 3,884 | 41,787 | 0 |
| ASSATEAGUE ISLAND NS | 0 | 0 | 11,123 | 4,587 | 2,458 | 1,163 | 19,331 | 0 |
| BADLANDS NP | 5,168 | 0 | 10,436 | 9,915 | 106 | 0 | 25,625 | 616 |
| BANDELIER NM | 0 | 0 | 12,819 | 8,285 | 5,630 | 0 | 26,734 | 0 |
| BIG BEND NP | 27,423 | 12,565 | 82,885 | 56,425 | 39,140 | 19,171 | 237,609 | 0 |
| BIG THICKET NPRES 6 | 0 | 0 | 0 | 0 | 540 | 0 | 540 | 0 |
| BIGHORN CANYON NRA | 0 | 0 | 7,440 | 15,160 | 3,693 | 2,199 | 28,492 | 0 |
| BISCAYNE NP | 0 | 0 | 2,888 | 0 | 0 | 43,316 | 46,204 | 0 |
| BLACK CANYON OF THE GUNNISON | 0 | 0 | 2,574 | 2,345 | 409 | 0 | 5,328 | 0 |
| BLUE RIDGE PKWY 7 | 59,593 | 15,203 | 56,259 | 96,591 | 1,331 | 1,426 | 230,403 | 0 |
| BRYCE CANYON NP | 30,272 | 0 | 44,347 | 43,898 | 1,326 | 3,329 | 123,172 | 505 |
| BUCK ISLAND REEF NM | 0 | 0 | 0 | 0 | 0 | 1,829 | 1,829 | 0 |
| BUFFALO NR | 7,600 | 0 | 18,872 | 18,714 | 14,422 | 42,322 | 101,930 | 0 |
| C & O CANAL NHP | 0 | 0 | 5,813 | 971 | 54,872 | 0 | 61,656 | 0 |
| CANAVERAL NS | 0 | 0 | 0 | 0 | 213 | 0 | 213 | 0 |
| CANYON DE CHELLY NM | 27,160 | 0 | 18,405 | 23,304 | 638 | 1,736 | 71,243 | 0 |
| CANYONLANDS NP | 0 | 0 | 14,605 | 6,487 | 40,784 | 3,514 | 65,390 | 935 |
| CAPE COD NS 4 | 4,392 | 0 | 0 | 0 | 0 | 12,638 | 17,030 | 0 |
| CAPE HATTERAS NS 6 | 0 | 0 | 105,877 | 66,832 | 0 | 15,348 | 188,057 | 13,003 |
| CAPE KRUSENSTERN NM | 0 | 0 | 0 | 0 | 70 | 0 | 70 | 100 |
| CAPE LOOKOUT NS | 23,065 | 0 | 0 | 0 | 9,007 | 4,328 | 36,400 | 0 |

TABLE 5. 1985 OVERNIGHT STAYS IN NATIONAL PARK SERVICE AREAS

| AREA | CONCESSION | | NPS | | NPS BACK COUNTRY | NPS GROUP & MISC | TOTAL RECR ONS | NON RECR ONS |
|---------------------------|------------|----------|--------|--------------------|------------------------|------------------------|----------------------|--------------------|
| | LODGING | CAMPGRND | TENTS | CAMPGROUND RV'S | | | | |
| CAPITOL REEF NP | 0 | 0 | 10,628 | 15,231 | 1,842 | 2,577 | 30,278 | 0 |
| CARLSBAD CAVERNS NP | 0 | 0 | 0 | 0 | 256 | 0 | 256 | 0 |
| CATOCTIN MOUNTAIN PARK | 0 | 0 | 7,052 | 2,516 | 119 | 27,973 | 37,660 | 0 |
| CEDAR BREAKS NM | 0 | 0 | 1,730 | 2,250 | 0 | 0 | 3,980 | 0 |
| CHACO CULTURE NHP 4 | 0 | 0 | 8,941 | 4,207 | 0 | 1,573 | 14,721 | 0 |
| CHANNEL ISLANDS NP | 0 | 0 | 0 | 0 | 1,831 | 32,864 | 34,695 | 21,575 |
| CHATAHOOCHEE RIVER NRA 4 | 0 | 0 | 0 | 0 | 30 | 0 | 30 | 0 |
| CHICKAMAUGA & CHATTANOOGA | 0 | 0 | 0 | 0 | 0 | 2,557 | 2,557 | 0 |
| CHICKASAW NRA | 0 | 0 | 43,597 | 24,534 | 0 | 24,545 | 92,676 | 0 |
| CHIRICAHUA NM | 0 | 0 | 3,716 | 7,209 | 0 | 613 | 11,538 | 0 |
| COLORADO NM | 0 | 0 | 8,618 | 7,853 | 69 | 0 | 16,540 | 887 |
| CONGAREE SWAMP NM | 0 | 0 | 0 | 0 | 55 | 98 | 153 | 0 |
| COULEE DAM NRA 4 | 0 | 0 | 26,042 | 61,222 | 0 | 7,963 | 95,227 | 0 |
| CRATER LAKE NP 4 | 15,912 | 32,281 | 0 | 0 | 1,185 | 0 | 49,378 | 0 |
| CRATERS OF THE MOON NM | 0 | 0 | 3,771 | 8,210 | 118 | 370 | 12,469 | 0 |
| CUMBERLAND GAP NHP | 0 | 0 | 3,104 | 3,933 | 1,933 | 1,127 | 10,097 | 0 |
| CUMBERLAND ISLAND NS | 0 | 0 | 11,108 | 0 | 0 | 6,406 | 17,514 | 0 |
| CURECANTI NRA | 0 | 0 | 18,024 | 98,373 | 1,032 | 0 | 117,429 | 0 |
| DEATH VALLEY NM | 17,716 | 3,891 | 54,084 | 257,076 | 0 | 4,433 | 337,200 | 0 |
| DELAWARE WATER GAP NRA | 0 | 10,005 | 0 | 0 | 45,156 | 35,565 | 90,726 | 0 |
| DENALI NP & NPRES | 28,020 | 0 | 31,311 | 36,652 | 26,029 | 3,001 | 125,013 | 0 |
| DEVILS POSTPILE NM | 0 | 0 | 2,750 | 1,850 | 0 | 0 | 4,600 | 0 |
| DEVILS TOWER NM | 0 | 0 | 7,363 | 7,629 | 0 | 0 | 14,992 | 0 |
| DINOSAUR NM | 0 | 0 | 19,024 | 12,190 | 23,869 | 2,330 | 57,413 | 0 |
| EL MORRO NM 4 | 0 | 0 | 1,263 | 1,384 | 0 | 692 | 3,339 | 0 |

TABLE 5. 1985 OVERNIGHT STAYS IN NATIONAL PARK SERVICE AREAS

| AREA | CONCESSION | | NPS | | NPS BACK COUNTRY | NPS GROUP & MISC | TOTAL RECR ONS | NON RECR ONS |
|--------------------------------|------------|----------|---------|--------------------|------------------------|------------------------|----------------------|--------------------|
| | LODGING | CAMPGRND | TENTS | CAMPGROUND RV'S | | | | |
| EVERGLADES NP | 35,033 | 0 | 18,437 | 55,098 | 13,207 | 3,610 | 125,385 | 0 |
| FIRE ISLAND NS | 0 | 0 | 8,655 | 0 | 51 | 56,692 | 65,398 | 0 |
| FORT BOWIE NHS | 0 | 0 | 0 | 0 | 102 | 0 | 102 | 0 |
| FORT DONELSON NMP | 0 | 0 | 0 | 0 | 0 | 120 | 120 | 0 |
| FORT JEFFERSON NM | 0 | 0 | 1,988 | 0 | 0 | 12,780 | 14,768 | 9,338 |
| FORT NECESSITY NB | 0 | 0 | 0 | 0 | 0 | 112 | 112 | 0 |
| FORT POINT NHS | 0 | 0 | 0 | 0 | 0 | 451 | 451 | 0 |
| FORT PULASKI NM | 0 | 0 | 0 | 0 | 397 | 0 | 397 | 0 |
| FORT STANWIX NM | 0 | 0 | 0 | 0 | 0 | 981 | 981 | 0 |
| GATES OF THE ARCTIC NP & NPRES | 0 | 0 | 0 | 0 | 5,239 | 0 | 5,239 | 1,044 |
| GATEWAY NRA | 0 | 0 | 0 | 0 | 0 | 9,775 | 9,775 | 0 |
| GETTYSBURG NMP | 0 | 0 | 0 | 0 | 0 | 10,756 | 10,756 | 0 |
| GLACIER BAY NP & NPRES | 8,538 | 0 | 1,631 | 0 | 5,078 | 8,178 | 23,425 | 7,955 |
| GLACIER NP | 93,339 | 0 | 62,786 | 95,669 | 14,019 | 0 | 265,813 | 0 |
| GLEN CANYON NRA 4 | 143,955 | 49,039 | 70,288 | 84,851 | 48,413 | 1,231,384 | 1,627,930 | 40,411 |
| GOLDEN GATE NRA 4 | 51,957 | 0 | 2,292 | 0 | 241 | 44,477 | 98,967 | 7,008 |
| GRAND CANYON NP | 542,166 | 21,578 | 58,216 | 29,414 | 81,168 | 0 | 732,542 | 4,740 |
| GRAND PORTAGE NM | 0 | 0 | 0 | 0 | 294 | 0 | 294 | 0 |
| GRAND TETON NP | 182,263 | 47,757 | 93,085 | 82,905 | 23,425 | 21,893 | 452,048 | 0 |
| GREAT SAND DUNES NM | 0 | 0 | 16,715 | 15,254 | 721 | 5,146 | 37,836 | 0 |
| GREAT SMOKY MTNS NP | 9,633 | 0 | 197,255 | 184,692 | 65,493 | 21,546 | 478,619 | 0 |
| GREENBELT PARK | 0 | 0 | 15,793 | 29,111 | 0 | 1,393 | 46,297 | 0 |
| GUADALUPE MOUNTAINS NP | 0 | 0 | 11,107 | 6,948 | 2,895 | 0 | 20,950 | 0 |
| GUILDFORD COURTHOUSE NMP | 0 | 0 | 0 | 0 | 0 | 0 | 0 | 1,255 |
| GULF ISLANDS NS | 0 | 0 | 40,509 | 85,577 | 0 | 26,729 | 152,815 | 0 |

TABLE 5. 1985 OVERNIGHT STAYS IN NATIONAL PARK SERVICE AREAS

| AREA | CONCESSION | | NPS | | RV'S | NPS BACK COUNTRY | NPS GROUP & MISC | TOTAL RECR ONS | NON RECR ONS |
|----------------------------|------------|----------|---------|------------|---------|------------------------|------------------------|----------------------|--------------------|
| | LODGING | CAMPGRND | TENTS | CAMPGROUND | | | | | |
| HALEAKALA NP | 0 | 0 | 11,537 | 96 | 3,195 | 3,571 | 18,399 | 0 | |
| HAWAII VOLCANOES NP | 30,202 | 0 | 7,204 | 2,688 | 3,661 | 48,180 | 91,935 | 0 | |
| HOT SPRINGS NP | 0 | 0 | 4,571 | 11,775 | 0 | 0 | 16,346 | 0 | |
| HOVENWEEP NM | 0 | 0 | 631 | 1,886 | 0 | 0 | 2,517 | 27 | |
| ISLE ROYALE NP | 9,319 | 1,415 | 6,433 | 0 | 32,262 | 2,751 | 52,180 | 1,009 | |
| JOHN D ROCKEFELLER PKWY | 23,117 | 27,180 | 4,361 | 2,653 | 356 | 90 | 57,757 | 0 | |
| JOHN DAY FOSSIL BEDS NM | 0 | 0 | 36 | 183 | 0 | 0 | 219 | 0 | |
| JOHN MUIR NHS | 0 | 0 | 0 | 0 | 0 | 380 | 380 | 0 | |
| JOSHUA TREE NM | 0 | 0 | 66,714 | 68,195 | 1,455 | 13,630 | 149,994 | 0 | |
| KATMAI NP & NPRES | 3,828 | 0 | 674 | 0 | 387 | 0 | 4,889 | 165 | |
| KENAI FJORDS NP | 0 | 0 | 0 | 0 | 1,430 | 160 | 1,590 | 961 | |
| KENNESAW MOUNTAIN NBP | 0 | 0 | 0 | 0 | 0 | 159 | 159 | 0 | |
| KINGS CANYON NP | 25,168 | 0 | 100,542 | 70,031 | 73,582 | 0 | 269,323 | 0 | |
| KINGS MOUNTAIN NMP | 0 | 0 | 0 | 0 | 52 | 0 | 52 | 0 | |
| KLONDIKE GOLD RUSH NHP | 0 | 0 | 1,381 | 958 | 2,332 | 0 | 4,671 | 0 | |
| KNIFE RIVER INDIAN VILLAGE | 4 | 0 | 0 | 0 | 0 | 115 | 115 | 32 | |
| KOBUK VALLEY NP | 0 | 0 | 0 | 0 | 240 | 0 | 240 | 1,080 | |
| LAKE CLARK NP & NPRES | 0 | 0 | 0 | 0 | 2,332 | 0 | 2,332 | 3,750 | |
| LAKE MEAD NRA | 71,358 | 287,612 | 120,743 | 390,266 | 374,216 | 59,368 | 1,303,563 | 184,111 | |
| LAKE MEREDITH NRA | 0 | 0 | 0 | 0 | 1,714 | 184,699 | 186,413 | 0 | |
| LASSEN VOLCANIC NP | 4,732 | 29,863 | 29,871 | 10,586 | 8,480 | 3,676 | 87,208 | 0 | |
| LAVA BEDS NM | 0 | 0 | 2,359 | 1,481 | 0 | 0 | 3,840 | 0 | |
| MAMMOTH CAVE NP | 31,720 | 0 | 31,366 | 25,804 | 2,064 | 3,298 | 94,252 | 0 | |
| MANASSAS NBP | 0 | 0 | 0 | 0 | 0 | 1,100 | 1,100 | 0 | |
| MESA VERDE NP | 44,576 | 0 | 70,632 | 65,092 | 0 | 7,041 | 187,341 | 0 | |

TABLE 5. 1985 OVERNIGHT STAYS IN NATIONAL PARK SERVICE AREAS

| AREA | CONCESSION | | NPS | | NPS BACK COUNTRY | NPS GROUP & MISC | TOTAL RECR ONS | NON RECR ONS |
|------------------------------|------------|----------|---------------------|---------|------------------------|------------------------|----------------------|--------------------|
| | LODGING | CAMPGRND | CAMPGROUND TENTS | RV'S | | | | |
| MOUNT RAINIER NP | 34,727 | 0 | 56,741 | 45,564 | 29,094 | 320 | 166,446 | 724 |
| NATCHEZ TRACE PKWY | 0 | 0 | 6,448 | 10,156 | 0 | 0 | 16,604 | 0 |
| NATURAL BRIDGES NM | 0 | 0 | 1,596 | 1,158 | 0 | 0 | 2,754 | 0 |
| NAVAJO NM | 0 | 0 | 5,871 | 4,806 | 547 | 1,965 | 13,189 | 0 |
| NOATAK NPRES | 0 | 0 | 0 | 0 | 5,850 | 0 | 5,850 | 300 |
| NORTH CASCADES NP 4 | 16,401 | 607 | 24,657 | 37,623 | 20,635 | 5,168 | 105,091 | 1,133 |
| OLYMPIC NP | 65,948 | 14,105 | 105,022 | 115,929 | 72,490 | 1,093 | 374,587 | 0 |
| OREGON CAVES NM | 2,892 | 0 | 0 | 0 | 0 | 0 | 2,892 | 8 |
| ORGAN PIPE CACTUS NM | 0 | 0 | 5,920 | 50,890 | 2,877 | 3,131 | 62,818 | 0 |
| OZARK NR | 6,072 | 0 | 84,187 | 42,283 | 57,641 | 32,050 | 222,233 | 0 |
| PADRE ISLAND NS | 0 | 0 | 5,662 | 13,124 | 481 | 41,483 | 60,750 | 565 |
| PETRIFIED FOREST NP | 0 | 0 | 0 | 0 | 406 | 0 | 406 | 339 |
| PICTURED ROCKS NL | 0 | 0 | 9,648 | 5,616 | 11,128 | 0 | 26,392 | 0 |
| PINNACLES NM | 0 | 0 | 5,135 | 817 | 0 | 0 | 5,952 | 0 |
| POINT REYES NS | 0 | 0 | 0 | 0 | 18,759 | 5,160 | 23,919 | 0 |
| PRINCE WILLIAM FOREST PARK | 0 | 39,604 | 16,683 | 4,177 | 166 | 37,781 | 98,411 | 0 |
| PU'UHONUA O HONAUNAU NHP | 0 | 0 | 0 | 0 | 0 | 455 | 455 | 0 |
| REDWOOD NP | 0 | 0 | 1,950 | 0 | 843 | 6,712 | 9,505 | 0 |
| RIO GRANDE NR | 0 | 0 | 0 | 0 | 5,652 | 0 | 5,652 | 0 |
| ROCKY MOUNTAIN NP | 0 | 0 | 90,846 | 67,167 | 36,241 | 7,180 | 201,434 | 0 |
| SAGUARO NM | 0 | 0 | 0 | 0 | 1,834 | 0 | 1,834 | 0 |
| SAINTE CROIX NR | 0 | 0 | 0 | 0 | 42,016 | 0 | 42,016 | 0 |
| SALINAS NM 6 | 0 | 0 | 0 | 0 | 0 | 38 | 38 | 0 |
| SANTA MONICA MOUNTAINS NRA 4 | 0 | 0 | 0 | 0 | 41 | 0 | 41 | 15 |
| SEQUOIA NP | 100,359 | 0 | 131,087 | 65,435 | 78,304 | 0 | 375,185 | 0 |

TABLE 5. 1985 OVERNIGHT STAYS IN NATIONAL PARK SERVICE AREAS

| AREA | CONCESSION | | NPS | | RV'S | NPS BACK COUNTRY | NPS GROUP & MISC | TOTAL RECRONS | NON RECRONS |
|------------------------------|------------|----------|-----------|------------|-----------|------------------|------------------|---------------|-------------|
| | LODGING | CAMPGRND | TENTS | CAMPGROUND | | | | | |
| SHENANDOAH NP 4 | 118,469 | 0 | 174,937 | 90,193 | 43,046 | 3,131 | 429,776 | 0 | |
| SHILOH NMP | 0 | 0 | 0 | 0 | 0 | 8,414 | 8,414 | 0 | |
| SLEEPING BEAR DUNES NL | 0 | 0 | 33,735 | 25,645 | 12,155 | 4,243 | 75,778 | 0 | |
| SPRINGFIELD ARMORY NHS | 0 | 0 | 0 | 0 | 0 | 0 | 0 | 1 | |
| STONES RIVER NB | 0 | 0 | 0 | 0 | 0 | 94 | 94 | 0 | |
| SUNSET CRATER NM | 0 | 0 | 6,426 | 12,437 | 0 | 0 | 18,863 | 0 | |
| THEODORE ROOSEVELT NP | 0 | 0 | 7,104 | 11,415 | 697 | 1,678 | 20,894 | 0 | |
| VIRGIN ISLANDS NP | 19,532 | 27,240 | 0 | 0 | 0 | 149,369 | 196,141 | 20,604 | |
| VOYAGEURS NP | 3,525 | 0 | 8,054 | 0 | 8,568 | 21,633 | 41,780 | 0 | |
| WHISKEYTOWN NRA | 0 | 17,016 | 0 | 14,468 | 7,139 | 16,606 | 55,229 | 0 | |
| WHITE SANDS NM | 0 | 0 | 0 | 0 | 476 | 0 | 476 | 0 | |
| WIND CAVE NP | 0 | 0 | 6,865 | 4,863 | 0 | 0 | 11,728 | 0 | |
| WRANGELL-ST ELIAS NP & NPRES | 155 | 0 | 0 | 0 | 2,178 | 0 | 2,333 | 0 | |
| WUPATKI NM | 0 | 0 | 0 | 0 | 79 | 0 | 79 | 9 | |
| YELLOWSTONE NP | 601,849 | 106,295 | 194,775 | 327,086 | 32,643 | 7,744 | 1,270,392 | 0 | |
| YOSEMITE NP | 962,921 | 0 | 615,471 | 378,557 | 111,390 | 0 | 2,068,339 | 0 | |
| YUKON CHARLEY RIVERS NPRES | 0 | 0 | 0 | 0 | 2,069 | 0 | 2,069 | 641 | |
| ZION NP 4 | 36,970 | 0 | 75,555 | 74,800 | 7,435 | 13,201 | 207,961 | 0 | |
| 1985 TOTAL | 3,527,045 | 743,256 | 3,586,062 | 3,759,294 | 1,680,414 | 2,484,095 | 15,780,166 | 334,846 | |

NPS OVERNIGHT STAYS IN PARKS

15,780,166

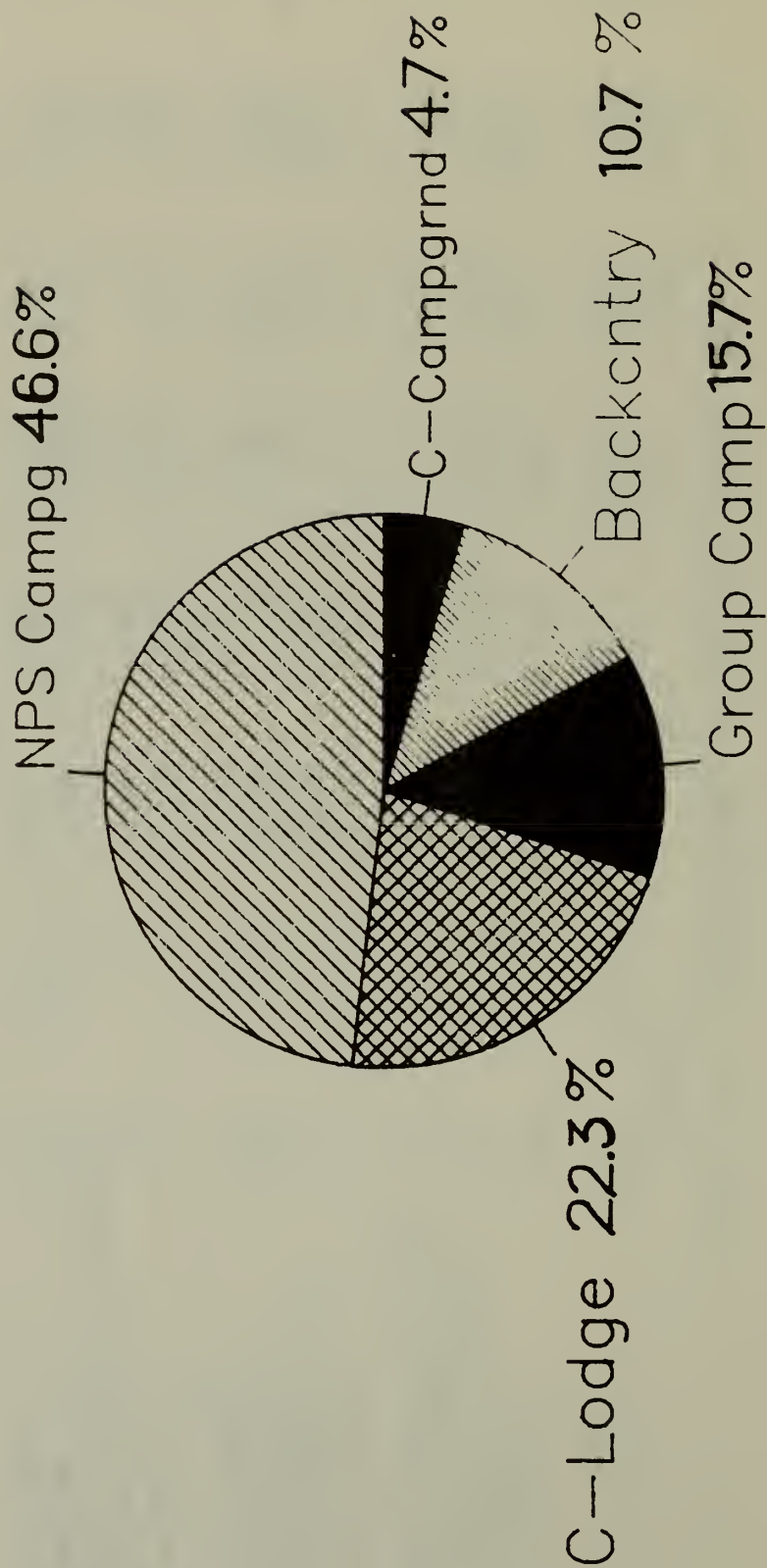


TABLE 6. RECREATION VISITS AND OVERNIGHT STAYS IN THE 48 NATIONAL PARKS (IN THOUSANDS).

| AREA | 1982 | | 1983 | | 1984 | | 1985 | |
|------------------------|---------|-------|---------|-------|---------|-------|---------|-------|
| | VISITS | ONS | VISITS | ONS | VISITS | ONS | VISITS | ONS |
| ACADIA NP | 3,572.1 | 257.6 | 4,124.6 | 236.8 | 3,734.8 | 190.9 | 3,745.6 | 207.5 |
| ARCHES NP | 339.4 | 43.9 | 287.9 | 36.4 | 345.2 | 34.2 | 363.5 | 41.8 |
| BADLANDS NP | 1,030.5 | 24.1 | 1,027.0 | 24.3 | 1,113.7 | 27.2 | 950.2 | 25.6 |
| BIG BEND NP | 180.1 | 224.6 | 164.9 | 220.1 | 167.7 | 228.2 | 188.0 | 237.6 |
| BISCAYNE NP | 348.2 | 48.2 | 369.1 | 51.3 | 340.6 | 56.6 | 460.9 | 46.2 |
| BRYCE CANYON NP | 471.5 | 122.5 | 472.6 | 120.8 | 495.1 | 129.7 | 500.8 | 123.2 |
| CANYONLANDS NP | 97.1 | 69.4 | 100.0 | 65.2 | 102.5 | 66.9 | 116.7 | 65.4 |
| CAPITOL REEF NP | 289.5 | 34.9 | 331.7 | 35.0 | 296.2 | 34.3 | 320.5 | 30.3 |
| CARLSBAD CAVERNS NP | 782.0 | 1.5 | 712.2 | .9 | 713.0 | .3 | 732.5 | .3 |
| CHANNEL ISLANDS NP | 172.3 | 11.7 | 205.0 | 12.4 | 203.4 | 36.3 | 164.1 | 34.7 |
| CRATER LAKE NP 4 | 435.6 | 58.5 | 379.0 | 33.3 | 419.8 | 23.0 | 390.6 | 49.4 |
| DENALI NP & NPRES | 321.9 | 128.0 | 346.1 | 122.8 | 395.1 | 129.5 | 436.5 | 125.0 |
| EVERGLADES NP | 550.2 | 134.0 | 577.4 | 119.1 | 628.7 | 126.1 | 697.6 | 125.4 |
| GATES OF THE ARCTIC NP | 1.4 | 7.7 | 2.1 | 7.7 | 2.4 | 16.0 | 1.4 | 5.2 |
| GLACIER BAY NP & NPRES | 90.4 | 27.0 | 92.1 | 23.9 | 108.3 | 26.9 | 130.9 | 23.4 |
| GLACIER NP | 1,666.1 | 342.2 | 2,203.8 | 350.0 | 1,946.7 | 326.1 | 1,603.0 | 265.8 |
| GRAND CANYON NP | 2,293.1 | 750.3 | 2,248.1 | 701.6 | 2,173.6 | 753.7 | 2,711.5 | 732.5 |
| GRAND TETON NP | 2,534.0 | 546.2 | 1,532.0 | 483.9 | 1,360.9 | 482.2 | 1,334.5 | 452.0 |
| GREAT SMOKY MTS NP | 8,177.9 | 560.1 | 8,435.5 | 434.2 | 8,508.4 | 455.6 | 9,319.3 | 478.6 |
| GUADALUPE MOUNTAINS NP | 140.6 | 20.9 | 142.7 | 21.5 | 151.9 | 20.8 | 147.8 | 21.0 |
| HALEAKALA NP | 771.8 | 16.2 | 864.3 | 18.7 | 1,003.8 | 20.0 | 1,194.7 | 18.4 |
| HAWAII VOLCANOES NP | 1,995.4 | 85.0 | 2,248.0 | 90.8 | 2,008.6 | 88.5 | 816.7 | 91.9 |
| HOT SPRINGS NP | 1,015.6 | 8.0 | 1,160.0 | 16.8 | 1,071.9 | 15.3 | 1,112.8 | 16.3 |
| ISLE ROYALE NP | 13.2 | 54.5 | 12.9 | 52.5 | 11.8 | 49.2 | 16.8 | 52.2 |
| KATMAI NP | 14.4 | 7.7 | 11.2 | 3.9 | 20.1 | 6.6 | 25.1 | 4.9 |

TABLE 6. RECREATION VISITS AND OVERNIGHT STAYS IN THE 48 NATIONAL PARKS (IN THOUSANDS).

| AREA | 1982 | | 1983 | | 1984 | | 1985 | |
|-----------------------|---------|---------|---------|---------|---------|---------|---------|---------|
| | VISITS | ONS | VISITS | ONS | VISITS | ONS | VISITS | ONS |
| KENAI FJORDS NP | 16.1 | .5 | 24.0 | .6 | 30.7 | .6 | 35.8 | 1.6 |
| KINGS CANYON NP | 831.0 | 263.4 | 765.8 | 291.6 | 937.3 | 272.4 | 874.5 | 269.3 |
| KOBUK VALLEY NP | 3.8 | .9 | 2.4 | .1 | 1.1 | .1 | 1.3 | .2 |
| LAKE CLARK NP & NPRES | 10.4 | 1.6 | 12.3 | .8 | 12.5 | 1.2 | 12.7 | 2.3 |
| LASSEN VOLCANIC NP | 414.9 | 90.3 | 429.9 | 73.2 | 463.3 | 95.3 | 451.5 | 87.2 |
| MAMMOTH CAVE NP | 1,526.7 | 110.1 | 1,498.5 | 91.8 | 1,501.5 | 88.5 | 1,507.9 | 94.3 |
| MESA VERDE NP | 603.0 | 187.1 | 604.1 | 188.0 | 516.9 | 183.6 | 656.3 | 187.3 |
| MOUNT RAINIER NP | 1,007.3 | 158.9 | 1,106.3 | 147.7 | 1,152.4 | 149.1 | 1,165.6 | 166.4 |
| NORTH CASCADES NP 2,4 | 857.0 | 130.4 | 858.0 | 121.0 | 637.8 | 111.6 | 629.2 | 105.1 |
| OLYMPIC NP | 2,478.7 | 350.2 | 2,410.7 | 331.4 | 2,759.0 | 335.7 | 2,532.1 | 374.6 |
| PETRIFIED FOREST NP | 710.6 | .3 | 708.5 | .5 | 714.8 | .4 | 736.7 | .4 |
| REDWOOD NP | 467.1 | 5.0 | 473.7 | 6.4 | 467.2 | 8.6 | 505.8 | 9.5 |
| ROCKY MOUNTAIN NP | 2,564.1 | 260.0 | 2,599.0 | 247.1 | 2,231.4 | 186.3 | 2,248.9 | 201.4 |
| SEQUOIA NP | 1,020.5 | 419.3 | 854.2 | 346.6 | 979.6 | 440.9 | 939.5 | 375.2 |
| SHENANDOAH NP 4 | 1,752.0 | 443.4 | 1,768.4 | 422.1 | 1,869.3 | 414.5 | 1,933.1 | 429.8 |
| THEODORE ROOSEVELT NP | 677.0 | 35.5 | 415.1 | 26.6 | 361.1 | 21.7 | 377.2 | 20.9 |
| VIRGIN ISLANDS NP | 673.5 | 194.9 | 676.8 | 192.9 | 666.4 | 194.4 | 699.4 | 196.1 |
| VOYAGEURS NP | 143.7 | 37.1 | 146.5 | 44.0 | 154.7 | 45.3 | 184.0 | 41.8 |
| WIND CAVE NP | 467.4 | 9.2 | 503.7 | 10.6 | 536.0 | 12.6 | 477.6 | 11.7 |
| WRANGELL-ST ELIAS NP | 14.9 | 1.2 | 18.8 | 1.7 | 22.2 | 2.1 | 23.2 | 2.3 |
| YELLOWSTONE NP | 2,368.9 | 1,316.7 | 2,347.2 | 1,292.4 | 2,222.0 | 1,285.0 | 2,226.2 | 1,270.4 |
| YOSEMITE NP | 2,415.6 | 2,037.3 | 2,457.5 | 1,916.7 | 2,738.5 | 2,210.9 | 2,832.0 | 2,068.3 |
| ZION NP 4 | 1,246.3 | 258.1 | 1,273.0 | 259.8 | 1,377.3 | 252.5 | 1,503.3 | 208.0 |

TABLE 7. OVERNIGHT STAYS IN NPS OPERATED CAMPGROUNDS

| YEAR | BACKCOUNTRY (000s) | TENTS (000s) | RECREATION VEHICLES (000s) | TOTALS (000s) |
|------|-----------------------|-----------------|----------------------------------|------------------|
| 1960 | | 3,585.5 | 1,260.2 | 4,845.7 |
| 1961 | | 3,586.7 | 1,473.2 | 5,059.9 |
| 1962 | | 4,307.4 | 1,811.6 | 6,119.1 |
| 1963 | | 4,621.2 | 2,149.5 | 6,770.7 |
| 1964 | | 5,043.8 | 2,413.8 | 7,457.6 |
| 1965 | | 5,104.4 | 2,980.5 | 8,084.8 |
| 1966 | | 5,062.1 | 3,938.3 | 9,000.5 |
| 1967 | | 4,715.3 | 4,594.3 | 9,309.7 |
| 1968 | | 4,788.1 | 4,623.0 | 9,411.1 |
| 1969 | | 4,390.1 | 4,659.1 | 9,049.2 |
| 1970 | | 4,684.6 | 4,339.3 | 9,023.8 |
| 1971 | 1,095.9 | 3,482.5 | 4,451.7 | 7,934.3 |
| 1972 | 1,494.5 | 3,651.6 | 4,731.4 | 8,383.0 |
| 1973 | 1,953.5 | 3,801.8 | 4,883.3 | 8,685.1 |
| 1974 | 2,172.2 | 3,791.5 | 4,620.3 | 8,411.8 |
| 1975 | 2,346.4 | 3,735.3 | 5,081.7 | 8,817.0 |
| 1976 | 2,608.9 | 3,870.3 | 5,397.0 | 9,267.3 |
| 1977 | 2,569.5 | 3,973.2 | 5,345.4 | 9,318.6 |
| 1978 | 2,589.9 | 3,775.5 | 5,353.6 | 9,129.1 |
| 1979 | 2,397.1 | 3,424.7 | 4,446.4 | 7,871.1 |
| 1980 | 2,395.2 | 3,934.1 | 4,378.5 | 8,312.6 |
| 1981 | 2,329.8 | 4,221.9 | 4,663.0 | 8,884.9 |
| 1982 | 2,424.2 | 4,154.0 | 4,596.0 | 8,750.0 |
| 1983 | 2,579.7 | 3,601.2 | 4,232.8 | 7,834.0 |
| 1984 | 1,978.9 | 3,747.3 | 3,943.2 | 7,690.5 |
| 1985 | 1,680.4 | 3,586.1 | 3,759.3 | 7,345.4 |

TABLE 8. RECREATION VISITS TO NATIONAL PARK SERVICE AREAS BY STATE (IN THOUSANDS), 1978-1985.

| | 1978 | 1979 | 1980 | 1981 | 1982 | 1983 | 1984 | 1985 |
|---------------|----------|----------|----------|----------|----------|----------|----------|----------|
| ALABAMA | 790.9 | 751.3 | 819.5 | 913.0 | 935.9 | 1,056.4 | 1,123.9 | 1,086.0 |
| ALASKA | 398.3 | 422.0 | 395.9 | 441.8 | 625.3 | 661.9 | 780.8 | 885.4 |
| ARIZONA | 6,602.7 | 5,437.2 | 5,688.4 | 6,081.8 | 5,954.3 | 6,106.6 | 6,260.2 | 6,792.6 |
| ARKANSAS | 2,151.0 | 2,040.9 | 1,997.0 | 2,053.4 | 1,915.2 | 2,103.8 | 1,886.0 | 2,186.0 |
| CALIFORNIA | 22,569.2 | 23,678.1 | 31,001.8 | 33,517.2 | 33,984.6 | 30,919.4 | 31,815.0 | 33,601.2 |
| COLORADO | 6,157.1 | 4,905.7 | 5,199.9 | 5,611.6 | 5,277.3 | 5,388.5 | 4,891.3 | 5,197.6 |
| D. OF C. | 16,777.2 | 19,329.2 | 19,649.2 | 23,291.3 | 23,382.8 | 24,578.4 | 28,913.6 | 32,224.6 |
| FLORIDA | 6,514.0 | 5,412.6 | 5,057.9 | 5,800.7 | 6,044.1 | 6,565.8 | 8,165.4 | 11,406.6 |
| GEORGIA | 2,585.0 | 2,472.7 | 2,983.5 | 2,777.1 | 3,053.2 | 3,780.2 | 3,786.8 | 4,429.6 |
| GUAM | - | - | - | - | - | - | - | 8.6 |
| HAWAII | 2,951.8 | 2,737.7 | 2,646.4 | 3,779.7 | 4,185.8 | 4,545.6 | 4,634.5 | 3,628.7 |
| IDAHO | 279.6 | 383.4 | 332.2 | 411.5 | 482.1 | 481.4 | 443.0 | 400.8 |
| ILLINOIS | 450.2 | 403.2 | 408.4 | 402.7 | 432.7 | 448.1 | 431.2 | 431.3 |
| INDIANA | 985.3 | 1,922.7 | 1,522.3 | 1,344.0 | 1,382.2 | 1,838.0 | 1,891.0 | 2,141.1 |
| IOWA | 363.5 | 264.1 | 288.3 | 336.8 | 348.6 | 342.1 | 319.2 | 300.9 |
| KANSAS | 21.9 | 34.9 | 60.0 | 74.2 | 88.1 | 134.1 | 145.3 | 134.8 |
| KENTUCKY | 2,489.1 | 2,109.0 | 2,220.5 | 2,081.6 | 2,477.4 | 2,473.0 | 2,479.3 | 2,502.5 |
| LOUISIANA | 294.9 | 193.1 | 271.2 | 375.9 | 377.2 | 535.2 | 849.0 | 713.9 |
| MAINE | 2,684.9 | 2,787.4 | 2,779.7 | 2,998.0 | 3,572.1 | 4,124.6 | 3,734.8 | 3,745.6 |
| MARYLAND | 7,415.1 | 3,338.0 | 3,729.4 | 4,075.1 | 4,249.4 | 4,213.6 | 4,496.8 | 4,951.3 |
| MASSACHUSETTS | 8,556.6 | 7,300.7 | 8,570.0 | 8,643.8 | 7,683.2 | 8,822.5 | 8,509.9 | 8,329.1 |
| MICHIGAN | 1,063.0 | 1,018.6 | 1,015.3 | 1,103.3 | 1,034.6 | 1,112.4 | 1,272.7 | 1,312.2 |
| MINNESOTA | 579.8 | 572.0 | 623.6 | 626.0 | 537.2 | 536.6 | 560.9 | 581.2 |
| MISSISSIPPI | 9,464.5 | 8,807.2 | 9,817.0 | 10,281.2 | 10,157.2 | 11,702.8 | 13,056.2 | 13,221.4 |
| MISSOURI | 4,195.3 | 3,442.1 | 3,492.9 | 3,779.1 | 4,563.4 | 4,529.4 | 3,445.5 | 3,927.8 |

TABLE 8. RECREATION VISITS TO NATIONAL PARK SERVICE AREAS BY STATE (IN THOUSANDS), 1978-1985.

| | 1978 | 1979 | 1980 | 1981 | 1982 | 1983 | 1984 | 1985 |
|----------------|-----------|-----------|-----------|-----------|-----------|-----------|-----------|-----------|
| MONTANA | 3,391.4 | 2,838.2 | 2,909.1 | 3,576.6 | 3,359.9 | 3,904.9 | 3,594.1 | 3,304.1 |
| NEBRASKA | 246.0 | 199.5 | 134.1 | 176.1 | 198.2 | 184.7 | 185.6 | 200.3 |
| NEVADA | 6,689.8 | 6,185.0 | 4,999.0 | 5,252.6 | 5,422.8 | 5,944.1 | 6,314.2 | 6,988.5 |
| NEW HAMPSHIRE | 24.2 | 31.8 | 39.1 | 39.7 | 38.0 | 38.7 | 27.1 | 31.9 |
| NEW JERSEY | 3,661.3 | 3,783.5 | 4,190.5 | 4,182.7 | 4,068.8 | 4,363.5 | 3,713.6 | 3,933.7 |
| NEW MEXICO | 1,940.5 | 1,765.2 | 1,646.5 | 1,850.9 | 1,866.4 | 1,732.6 | 1,782.9 | 1,773.5 |
| NEW YORK | 10,364.3 | 10,445.2 | 11,021.1 | 11,314.4 | 11,531.7 | 11,830.0 | 8,817.5 | 9,104.0 |
| NORTH CAROLINA | 14,653.9 | 13,291.1 | 14,621.5 | 14,831.1 | 15,298.4 | 15,986.2 | 15,695.6 | 17,083.9 |
| NORTH DAKOTA | 832.4 | 598.0 | 604.3 | 716.6 | 689.3 | 433.4 | 381.9 | 404.6 |
| OHIO | 688.9 | 728.8 | 770.5 | 756.4 | 903.4 | 1,141.8 | 1,202.1 | 1,201.1 |
| OKLAHOMA | 1,155.1 | 1,434.5 | 1,927.0 | 1,697.7 | 2,094.3 | 2,238.5 | 2,026.7 | 2,129.5 |
| OREGON | 936.4 | 725.5 | 786.5 | 881.1 | 806.1 | 750.1 | 786.2 | 746.0 |
| PENNSYLVANIA | 7,313.6 | 7,026.5 | 7,674.6 | 7,517.6 | 10,116.6 | 10,757.4 | 11,303.9 | 11,664.7 |
| PUERTO RICO | 1,374.8 | 1,458.8 | 1,602.0 | 1,522.9 | 1,508.3 | 1,306.2 | 2,005.2 | 2,221.7 |
| RHODE ISLAND | 0.0 | 27.8 | 45.6 | 2.1 | 14.4 | 15.7 | 15.8 | 14.5 |
| SOUTH CAROLINA | 449.7 | 476.9 | 484.1 | 495.0 | 486.3 | 526.7 | 565.4 | 584.6 |
| SOUTH DAKOTA | 3,625.2 | 2,637.8 | 2,800.8 | 3,389.8 | 3,069.6 | 3,182.7 | 3,310.1 | 3,297.3 |
| TENNESSEE | 7,211.8 | 6,737.0 | 7,197.3 | 7,123.9 | 6,945.9 | 7,443.1 | 7,527.3 | 7,987.8 |
| TEXAS | 4,831.2 | 4,760.4 | 4,170.7 | 3,968.2 | 4,747.8 | 4,664.8 | 4,802.0 | 4,539.7 |
| UTAH | 5,442.1 | 4,550.1 | 4,658.6 | 4,999.5 | 4,901.0 | 5,002.6 | 5,309.9 | 5,632.8 |
| VIRGINIA | 26,598.6 | 23,548.6 | 25,238.2 | 29,927.5 | 30,519.4 | 23,112.8 | 23,394.8 | 24,614.5 |
| VIRGIN ISLANDS | 636.9 | 722.9 | 723.7 | 669.1 | 822.9 | 829.4 | 792.7 | 895.3 |
| WASHINGTON | 6,121.2 | 5,538.2 | 5,341.7 | 5,728.6 | 5,628.0 | 5,564.3 | 5,704.9 | 5,377.5 |
| WEST VIRGINIA | 629.7 | 607.4 | 736.1 | 916.3 | 1,045.8 | 971.4 | 1,274.8 | 1,200.8 |
| WISCONSIN | 189.7 | 271.5 | 265.6 | 281.9 | 348.3 | 350.9 | 358.8 | 336.9 |
| WYOMING | 6,835.7 | 5,212.8 | 5,302.3 | 5,970.4 | 5,746.6 | 4,340.0 | 4,000.0 | 4,031.8 |
| TOTAL | 222,184.0 | 205,366.9 | 220,460.3 | 238,589.8 | 244,922.2 | 243,616.7 | 248,785.5 | 263,441.8 |

TABLE 9. RECREATION VISITATION BY NPS REGION (IN THOUSANDS), 1978-1985.

| | 1978 | 1979 | 1980 | 1981 | 1982 | 1983 | 1984 | 1985 |
|--------------------|-----------|-----------|-----------|-----------|-----------|-----------|-----------|-----------|
| ALASKA* | - | - | - | 441.8 | 625.3 | 661.9 | 780.8 | 885.4 |
| MID-ATLANTIC | 23,275.8 | 21,603.9 | 22,300.2 | 24,636.1 | 26,946.4 | 20,807.7 | 21,950.2 | 22,321.1 |
| MIDWEST | 8,783.6 | 8,857.5 | 8,580.9 | 8,880.7 | 9,836.8 | 10,618.1 | 9,812.4 | 10,567.6 |
| NATIONAL CAPITAL | 31,841.5 | 29,221.4 | 31,422.7 | 37,693.3 | 38,480.6 | 38,786.7 | 43,278.7 | 47,430.9 |
| NORTH ATLANTIC | 24,086.0 | 22,954.6 | 24,852.7 | 25,401.2 | 25,338.5 | 27,454.9 | 23,222.0 | 23,529.2 |
| PACIFIC NORTHWEST* | 7,735.5 | 7,069.1 | 6,856.2 | 7,021.2 | 6,916.3 | 6,795.8 | 6,934.2 | 6,524.4 |
| ROCKY MOUNTAIN | 26,482.8 | 20,900.1 | 21,626.3 | 24,433.3 | 23,212.4 | 22,430.1 | 21,673.7 | 22,064.5 |
| SOUTHEAST | 50,991.5 | 46,685.7 | 50,627.5 | 51,676.4 | 53,188.8 | 57,449.1 | 60,949.5 | 67,953.0 |
| SOUTHWEST | 11,367.2 | 11,095.5 | 10,916.7 | 11,021.0 | 12,107.2 | 12,421.1 | 12,579.4 | 12,566.4 |
| WESTERN | 37,620.2 | 36,979.3 | 43,279.9 | 47,387.7 | 48,272.5 | 46,191.5 | 47,604.9 | 49,599.4 |
| TOTAL | 222,184.0 | 205,366.9 | 220,463.2 | 238,592.7 | 244,924.6 | 243,616.7 | 248,785.5 | 263,441.8 |

* THE ALASKA REGION WAS FORMED IN 1981 AS THE MANAGEMENT UNIT FOR PARKS ESTABLISHED BY THE ALASKA LAND ACT, AND FOR EXISTING ALASKAN PARKS PREVIOUSLY UNDER THE ADMINISTRATION OF THE PACIFIC NORTHWEST REGION.

Table 10. Recreation Visitation by Urban-Rural Location of Host Park, 1978-1985 (In Thousands).

| Year | Location | | | | |
|------|----------|----------|----------|----------|---------|
| | Urban | Suburban | Outlying | Rural | Remote |
| 1978 | 65,054.9 | 20,042.8 | 54,859.5 | 80,573.4 | 882.9 |
| 1979 | 66,825.0 | 20,302.7 | 49,804.9 | 67,529.5 | 905.4 |
| 1980 | 77,973.1 | 20,292.8 | 51,416.7 | 69,740.9 | 1,039.7 |
| 1981 | 85,816.2 | 22,057.8 | 52,468.2 | 77,214.2 | 1,036.2 |
| 1982 | 89,865.4 | 22,750.8 | 53,401.0 | 77,797.3 | 1,110.0 |
| 1983 | 90,975.5 | 17,610.0 | 55,659.6 | 78,249.8 | 1,122.5 |
| 1984 | 91,196.5 | 19,345.1 | 58,718.1 | 78,332.1 | 1,193.7 |
| 1985 | 97,642.8 | 20,201.3 | 65,790.4 | 78,510.2 | 1,297.2 |

Table 11. Overnight Stays by Type, 1971-1985

| Year | Concession | | NPS | | NPS Back Country | NPS Group Camping, Misc | Total Recreation ONS | Non Recreation ONS |
|------|------------|------------|-----------|-------------|------------------|-------------------------|----------------------|--------------------|
| | Lodging | Campground | Tents | Campgrounds | | | | |
| 1971 | 2,632,474 | 801,667 | 3,482,543 | 4,451,723 | 1,095,925 | 575,159 | 13,411,382 | Not Reported |
| 1972 | 2,742,756 | 638,751 | 3,651,645 | 4,731,361 | 1,494,469 | 708,752 | 14,452,175 | Not Reported |
| 1973 | 2,773,308 | 740,954 | 3,801,791 | 4,883,265 | 1,953,488 | 747,618 | 15,349,025 | Not Reported |
| 1974 | 2,828,805 | 858,225 | 3,791,515 | 4,620,288 | 2,172,196 | 1,038,987 | 15,310,016 | 39,768 |
| 1975 | 3,089,592 | 864,798 | 3,735,304 | 5,081,713 | 2,346,384 | 1,248,860 | 16,366,651 | 349,125 |
| 1976 | 3,108,690 | 817,638 | 3,870,296 | 5,396,950 | 2,608,862 | 1,205,894 | 17,008,330 | 360,523 |
| 1977 | 3,157,289 | 882,903 | 3,973,228 | 5,345,396 | 2,569,502 | 1,249,642 | 17,177,960 | 382,277 |
| 1978 | 3,252,804 | 839,197 | 3,775,464 | 5,353,642 | 2,589,858 | 1,258,923 | 17,567,605 | 497,717 |
| 1979 | 3,151,721 | 838,932 | 3,424,681 | 4,446,370 | 2,397,098 | 1,155,140 | 15,413,942 | 564,969 |
| 1980 | 3,235,039 | 814,734 | 3,934,114 | 4,378,491 | 2,395,236 | 1,162,303 | 15,919,917 | 575,499 |
| 1981 | 3,386,345 | 650,088 | 4,221,920 | 4,663,020 | 2,329,845 | 1,108,470 | 16,359,688 | 628,185 |
| 1982 | 3,312,100 | 644,543 | 4,153,999 | 4,596,036 | 2,424,227 | 1,291,622 | 16,422,527 | 450,272 |
| 1983 | 3,317,010 | 725,979 | 3,601,198 | 4,232,793 | 2,579,716 | 1,278,885 | 15,735,581 | 367,514 |
| 1984 | 3,486,041 | 733,121 | 3,747,293 | 3,943,183 | 1,978,867 | 2,074,650 | 15,963,155 | 362,281 |
| 1985 | 3,527,045 | 743,256 | 3,586,062 | 3,759,294 | 1,680,414 | 2,484,095 | 15,780,166 | 334,846 |

TABLE 12. RECREATION VISITOR DAYS AT AREAS ADMINISTERED BY THE NATIONAL PARK SERVICE (IN THOUSANDS)

| AREA | 1979 DAYS | 1980 DAYS | 1981 DAYS | 1982 DAYS | 1983 DAYS | 1984 DAYS | 1985 DAYS |
|-------------------------------|--------------------------|--------------|--------------|--------------|--------------|--------------|--------------|
| ABRAHAM LINCOLN BPL NHS | 22.6 | 19.9 | 21.0 | 26.6 | 21.3 | 21.5 | 22.1 |
| ACADIA NP | 1,429.6 | 1,556.0 | 1,742.3 | 2,042.1 | 2,271.9 | 2,061.1 | 2,411.1 |
| ADAMS MANSION NHS | 2.1 | 1.6 | 1.7 | 1.6 | 1.6 | 1.5 | 1.5 |
| AGATE FOSSIL BEDS | .7 | .7 | .8 | .8 | .9 | 1.0 | 1.0 |
| ALAGNAK NR | NOT REPORTING | - | - | - | - | - | - |
| ALIBATES FLINT QUARR NM | .4 | .5 | .5 | .5 | .4 | .5 | .5 |
| ALLEGHENY PORT RR NHS | 4.0 | 4.7 | 4.3 | 4.2 | 4.5 | 6.3 | 7.3 |
| AMTSTAD NRA | 706.2 | 616.9 | 693.7 | 877.4 | 863.9 | 778.1 | 693.1 |
| ANDERSONVILLE NHS | 25.2 | 21.1 | 19.0 | 17.3 | 18.5 | 16.8 | 19.7 |
| ANDREW JOHNSON NHS | 1.7 | 2.3 | 2.2 | 2.8 | 3.4 | 2.4 | 1.9 |
| ANIAKCHAK NM | NOT REPORTING | - | - | - | - | - | - |
| ANIAKCHAK NPRES | NOT REPORTING | - | - | - | - | - | - |
| ANTIETAM NB 4,5 | 54.9 | 59.9 | 79.9 | 70.7 | 74.3 | 89.3 | 99.2 |
| APOSTLE ISLANDS NL 4 | 38.1 | 36.6 | 48.1 | 55.6 | 56.4 | 52.5 | 50.1 |
| APPALACHIAN NST | NOT REPORTING TO THE NPS | - | - | - | - | - | - |
| APPOMATTOX COURT HOUSE NHP VA | 14.6 | 15.5 | 17.6 | 16.1 | 16.6 | 21.5 | 18.7 |
| ARCHES NP | 152.1 | 157.2 | 174.5 | 171.7 | 144.9 | 155.8 | 174.4 |
| ARKANSAS POST NMEM | 7.7 | 7.9 | 6.7 | 7.3 | 6.9 | 7.3 | 6.9 |
| ARLINGTON HOUSE/RE LEE MEM VA | 19.1 | 19.8 | 14.0 | 21.3 | 21.5 | 26.1 | 20.7 |
| ASSATEAGUE ISLAND NS | 1,041.9 | 1,175.7 | 1,249.7 | 1,239.5 | 1,364.8 | 1,279.0 | 1,444.2 |
| AZTEC RUINS NM | 7.3 | 7.1 | 8.1 | 7.6 | 7.7 | 7.3 | 7.3 |
| BADLANDS NP | 290.6 | 332.4 | 416.3 | 359.0 | 358.1 | 389.1 | 334.5 |
| BANDELIER NM | 87.6 | 91.5 | 101.5 | 110.7 | 105.7 | 103.1 | 118.2 |
| BENT'S OLD FORT NHS | 10.2 | 5.7 | 4.8 | 4.6 | 4.2 | 4.0 | 4.5 |
| BERING LAND BRDGE NPRES | NOT REPORTING | - | - | - | - | - | - |

TABLE 12. RECREATION VISITOR DAYS AT AREAS ADMINISTERED BY THE NATIONAL PARK SERVICE (IN THOUSANDS)

| AREA | 1979 DAYS | 1980 DAYS | 1981 DAYS | 1982 DAYS | 1983 DAYS | 1984 DAYS | 1985 DAYS |
|--------------------------|---------------|--------------|--------------|--------------|--------------|--------------|--------------|
| BIG BEND NP | 671.5 | 517.6 | 584.1 | 629.4 | 605.3 | 626.3 | 663.3 |
| BIG CYPRESS NPRES | NOT REPORTING | - | - | - | - | - | - |
| BIG HOLE NB | 6.8 | 5.1 | 6.4 | 6.2 | 6.4 | 5.5 | 4.9 |
| BIG SOUTH FORK NR | NOT REPORTING | - | - | - | - | - | - |
| BIG THICKET NPRES 6 | NOT REPORTING | - | 4.1 | 7.4 | 4.8 | 22.9 | 21.2 |
| BIGHORN CANYON NRA | 143.1 | 156.4 | 164.7 | 190.0 | 200.5 | 200.8 | 250.0 |
| BISCAYNE NP | 123.7 | 134.8 | 149.3 | 164.3 | 174.3 | 169.9 | 199.8 |
| BLACK CANYON OT GUNNISON | 60.7 | 76.0 | 66.4 | 58.2 | 65.0 | 54.3 | 44.2 |
| BLUE RIDGE PKWY | 8,335.4 | 9,684.1 | 9,572.8 | 10,280.7 | 10,817.8 | 10,639.8 | 12,178.9 |
| BOOKER T. WASHINGTON NM | 2.2 | 2.5 | 2.2 | 2.2 | 2.4 | 2.6 | 2.3 |
| BOSTON NHP 4 | 74.1 | 104.2 | 79.5 | 76.3 | 91.6 | 92.8 | 104.4 |
| BRICES CROSS ROADS NBS | NOT REPORTING | - | - | - | - | - | - |
| BRUCE CANYON NP | 414.5 | 396.5 | 393.8 | 367.4 | 365.9 | 384.8 | 376.9 |
| BUCK ISLAND REEF NM | 36.2 | 30.0 | 19.0 | 21.3 | 22.1 | 19.7 | 27.1 |
| BUFFALO NR | 270.0 | 324.7 | 323.6 | 395.5 | 376.0 | 300.2 | 366.5 |
| CABRILLO NM | 142.1 | 148.8 | 158.7 | 179.1 | 176.7 | 172.3 | 204.2 |
| CANAVERAL NS | 180.7 | 190.5 | 233.8 | 226.0 | 225.9 | 248.1 | 205.0 |
| CANYON DE CHELLY NM | 219.6 | 195.3 | 228.3 | 248.8 | 266.2 | 273.0 | 297.4 |
| CANYONLANDS NP | 118.8 | 112.9 | 145.4 | 165.8 | 159.3 | 160.4 | 161.9 |
| CAPE COD NS 4 | 647.1 | 756.1 | 780.0 | 593.8 | 697.2 | 791.3 | 740.0 |
| CAPE HATTERAS NS 6 | 1,091.0 | 1,008.1 | 886.7 | 1,015.6 | 931.3 | 809.7 | 662.7 |
| CAPE KRUSENSTERN NM | NOT REPORTING | - | - | 2.4 | 3.5 | 3.3 | 3.7 |
| CAPE LOOKOUT NS | 48.2 | 59.3 | 48.5 | 58.7 | 66.2 | 77.5 | 105.1 |
| CAPITOL REEF NP | 51.6 | 56.0 | 57.4 | 53.7 | 56.5 | 53.9 | 50.9 |
| CAPULIN MOUNTAIN NM | 4.7 | 5.0 | 5.2 | 5.2 | 4.7 | 4.8 | 5.2 |

TABLE 12. RECREATION VISITOR DAYS AT AREAS ADMINISTERED BY THE NATIONAL PARK SERVICE (IN THOUSANDS)

| AREA | 1979 DAYS | 1980 DAYS | 1981 DAYS | 1982 DAYS | 1983 DAYS | 1984 DAYS | 1985 DAYS |
|-------------------------------|---------------|--------------|--------------|--------------|--------------|--------------|--------------|
| CARL SANDBURG HOME NHS NC | 4.1 | 4.5 | 5.3 | 6.0 | 5.6 | 5.8 | 6.4 |
| CARLSBAD CAVERNS NP NM | 209.0 | 212.0 | 228.6 | 235.8 | 219.1 | 209.7 | 214.3 |
| CASA GRANDE NM AZ | 7.9 | 7.7 | 7.3 | 7.5 | 8.4 | 9.5 | 10.1 |
| CASTILLO DE SAN MARCOS NM FL | 40.6 | 38.1 | 40.9 | 41.1 | 42.0 | 43.3 | 43.7 |
| CASTLE CLINTON NM NY | 9.0 | 6.9 | 4.7 | 4.0 | 5.2 | 3.6 | 6.0 |
| CATOCTIN MOUNTAIN PARK MD | 122.3 | 109.9 | 92.4 | 92.7 | 99.4 | 98.4 | 104.2 |
| CEDAR BREAKS NM UT | 60.5 | 67.4 | 67.1 | 62.5 | 54.9 | 58.8 | 64.2 |
| CHACO CULTURE NHP 4 NM | 34.7 | 41.3 | 55.1 | 52.0 | 55.7 | 46.1 | 39.9 |
| CHAMIZAL NMEM TX | 20.2 | 20.3 | 25.9 | 28.6 | 24.6 | 32.0 | 38.8 |
| CHANNEL ISLANDS NP CA | 52.3 | 64.8 | 52.1 | 65.7 | 69.3 | 143.2 | 138.6 |
| CHATTAHOOCHEE RIVER NRA 4 GA | NOT REPORTING | 115.7 | 157.0 | 221.7 | 360.6 | 271.3 | 499.8 |
| C & O CANAL NHP MD-DC-WV | 836.8 | 886.1 | 1438.2 | 1589.2 | 1653.3 | 1592.9 | 1649.1 |
| CHICKAMAUGA & CHATT NHP GA-TN | 48.5 | 61.3 | 33.8 | 34.5 | 35.9 | 35.8 | 32.6 |
| CHICKASAW NRA OK | 456.1 | 506.9 | 470.0 | 595.1 | 666.8 | 598.3 | 643.7 |
| CHIRICAHUA NM AZ | 24.6 | 24.0 | 24.0 | 24.2 | 24.9 | 25.7 | 27.5 |
| CHRISTIANSTED NHS VI | 3.8 | 4.4 | 8.4 | 13.0 | 12.9 | 4.9 | 8.9 |
| CLARA BARTON NHS MD | .6 | .6 | .9 | 1.1 | 1.1 | 1.4 | 1.4 |
| COLONIAL NHP VA | 896.3 | 708.5 | 1,083.1 | 966.7 | 425.4 | 488.4 | 446.7 |
| COLORADO NM CO | 76.8 | 71.4 | 82.2 | 78.1 | 71.4 | 70.9 | 78.1 |
| CONGAREE SWAMP NM 1 SC | NOT REPORTING | - | - | - | - | - | 2.6 |
| CONSTITUTION GARDENS DC | NOT REPORTING | - | - | - | - | - | - |
| CORONADO NMEM AZ | 3.6 | 2.6 | 5.4 | 5.2 | 4.9 | 5.1 | 3.5 |
| COULEE DAM NRA 4 WA | 316.4 | 353.6 | 397.4 | 368.3 | 341.7 | 274.4 | 219.7 |
| COWPENS NB SC | 1.6 | 1.8 | 1.8 | 3.1 | 3.6 | 6.9 | 7.4 |
| CRATER LAKE NP 4 OR | 220.1 | 245.0 | 251.9 | 217.8 | 158.0 | 324.0 | 190.9 |

TABLE 12. RECREATION VISITOR DAYS AT AREAS ADMINISTERED BY THE NATIONAL PARK SERVICE (IN THOUSANDS)

| AREA | 1979 DAYS | 1980 DAYS | 1981 DAYS | 1982 DAYS | 1983 DAYS | 1984 DAYS | 1985 DAYS |
|------------------------|----------------------------|--------------|--------------|--------------|--------------|--------------|--------------|
| CRATERS OF THE MOON NM | 47.1 | 41.9 | 53.7 | 61.0 | 47.2 | 48.3 | 38.3 |
| CUMBERLAND GAP NHP | 48.1 | 45.7 | 44.6 | 68.7 | 64.7 | 60.8 | 62.8 |
| CUMBERLAND ISLAND NS | 17.9 | 17.3 | 18.8 | 39.6 | 39.0 | 34.8 | 30.9 |
| CURECANTI NRA | 227.2 | 244.1 | 266.1 | 270.4 | 272.8 | 221.5 | 252.0 |
| CUSTER BATTLEFIELD NM | 17.0 | 15.2 | 21.1 | 17.2 | 18.5 | 20.8 | 21.9 |
| CUYAHOGA VALLEY NRA | 113.2 | 117.4 | 126.1 | 109.2 | 169.4 | 168.0 | 171.2 |
| DE SOTO NMEM | 24.9 | 23.9 | 22.8 | 27.2 | 30.4 | 30.5 | 27.8 |
| DEATH VALLEY NM | 637.7 | 601.5 | 623.2 | 680.1 | 669.0 | 617.6 | 596.2 |
| DELAWARE NSR | SEE DELAWARE WATER GAP NRA | | | | | | |
| DELAWARE WATER GAP NRA | 714.2 | 966.3 | 979.8 | 871.3 | 841.8 | 768.6 | 755.4 |
| DENALI NP | 154.8 | 155.2 | 176.9 | 176.9 | 226.3 | 297.1 | 206.0 |
| DENALI NPRES | SEE DENALI NP | | | | | | |
| DEVILS POSTPILE NM | 43.5 | 34.8 | 30.6 | 27.9 | 26.7 | 40.8 | 37.3 |
| DEVILS TOWER NM | 43.2 | 40.9 | 57.1 | 52.9 | 53.5 | 44.3 | 43.4 |
| DINOSAUR NM | 132.8 | 144.6 | 145.4 | 148.2 | 150.4 | 148.4 | 148.8 |
| EDGAR ALLEN POE NHS | .0 | .2 | 1.2 | 1.1 | 1.2 | 1.5 | 1.3 |
| EDISON NHS | 9.4 | 7.9 | 8.0 | 7.9 | 7.0 | 7.2 | 5.4 |
| EFFIGY MOUNDS NM | 7.4 | 11.1 | 12.1 | 13.5 | 15.3 | 13.7 | 13.9 |
| EISENHOWER NHS | NOT REPORTING | 27.3 | 30.2 | 24.9 | 25.2 | 23.2 | 23.2 |
| EL MORRO NM 4 | 5.8 | 5.9 | 5.1 | 5.8 | 5.6 | 5.6 | 11.8 |
| ELEANOR ROOSEVELT NHS | NOT REPORTING | - | - | - | - | - | 3.9 |
| EUGENE O'NEILL NHS | NOT REPORTING | - | - | - | - | - | .4 |
| EVERGLADES NP | 448.1 | 431.9 | 338.9 | 431.1 | 425.0 | 405.5 | 369.5 |
| FEDERAL HALL NMEM | 3.5 | 4.0 | 4.3 | 4.7 | 4.8 | 6.6 | 11.3 |
| FIRE ISLAND NS | 201.2 | 194.2 | 125.5 | 135.7 | 135.1 | 128.4 | 135.3 |

TABLE 12. RECREATION VISITOR DAYS AT AREAS ADMINISTERED BY THE NATIONAL PARK SERVICE (IN THOUSANDS)

| AREA | 1979 DAYS | 1980 DAYS | 1981 DAYS | 1982 DAYS | 1983 DAYS | 1984 DAYS | 1985 DAYS |
|---|--------------|--------------|--------------|--------------|--------------|--------------|--------------|
| FLORISSANT FOSSIL BEDS NM CO | 2.7 | 4.9 | 5.9 | 5.8 | 5.6 | 7.4 | 15.3 |
| FORD'S THEATRE NHS DC | 40.8 | 61.6 | 51.9 | 49.1 | 53.7 | 72.2 | 65.1 |
| FORT BOWIE NHS AZ | 1.0 | .9 | .9 | .8 | .8 | .8 | .9 |
| FORT CAROLINE NMEM FL | 14.1 | 10.7 | 9.2 | 12.6 | 11.7 | 12.1 | 13.7 |
| FORT CLATSOP NMEM OR | 5.8 | 9.0 | 11.7 | 14.0 | 14.6 | 14.7 | 16.5 |
| FORT DAVIS NHS TX | 6.3 | 6.7 | 7.7 | 9.2 | 8.3 | 7.9 | 7.7 |
| FORT DONELSON NMP TN | 17.0 | 21.9 | 18.9 | 14.3 | 15.9 | 14.2 | 16.7 |
| FORT FREDERICA NM GA | 32.1 | 25.3 | 24.1 | 22.5 | 24.7 | 24.0 | 22.1 |
| FORT JEFFERSON NM FL | 19.2 | 18.5 | 21.8 | 23.1 | 20.2 | 22.2 | 23.0 |
| FORT LARAMIE NHS WY | 13.4 | 11.2 | 15.2 | 11.9 | 12.1 | 11.2 | 10.2 |
| FORT LARNED NHS KS | 3.8 | 4.0 | 3.8 | 4.1 | 6.0 | 7.3 | 6.1 |
| FORT MATANZAS NM FL | 20.1 | 20.3 | 21.5 | 19.7 | 19.9 | 24.1 | 26.7 |
| FORT MCHENRY NM MD | 67.9 | 76.8 | 84.1 | 85.7 | 90.4 | 96.6 | 99.5 |
| FORT NECESSITY NB PA | 12.6 | 14.0 | 16.2 | 19.6 | 14.5 | 19.1 | 17.0 |
| FORT POINT NHS CA | 55.1 | 50.3 | 65.4 | 70.5 | 56.8 | 65.1 | 59.6 |
| FORT PULASKI NM GA | 58.4 | 60.0 | 50.9 | 58.7 | 61.5 | 76.1 | 81.1 |
| FORT RALEIGH NHS 6 NC | 39.2 | 49.0 | 38.7 | 41.4 | 48.5 | 53.1 | 43.5 |
| FORT SCOTT NHS KS | .8 | 3.8 | 6.5 | 8.0 | 9.2 | 9.8 | 9.5 |
| FORT SMITH NHS AR | 4.4 | 8.4 | 10.9 | 10.8 | 9.9 | 10.4 | 11.4 |
| FORT STANWIX NM NY | 8.2 | 8.1 | 7.6 | 8.3 | 7.9 | 7.0 | 8.4 |
| FORT SUMTER NM SC | 18.9 | 18.7 | 20.7 | 21.9 | 23.9 | 26.1 | 25.3 |
| FORT UNION NM NM | 1.0 | 1.1 | 1.2 | 1.2 | 1.2 | 1.3 | 1.3 |
| FT UNION TRAD POST NHS ⁴ ND-MT | .3 | .4 | .4 | .3 | .4 | .6 | 1.7 |
| FORT VANCOUVER NHS WA | 10.3 | 10.7 | 26.0 | 21.0 | 26.3 | 30.6 | 30.1 |
| FORT WASHINGTON PARK MD | 165.6 | 162.9 | 111.6 | 110.9 | 85.4 | 101.5 | 122.5 |

TABLE 12. RECREATION VISITOR DAYS AT AREAS ADMINISTERED BY THE NATIONAL PARK SERVICE (IN THOUSANDS)

| AREA | 1979 DAYS | 1980 DAYS | 1981 DAYS | 1982 DAYS | 1983 DAYS | 1984 DAYS | 1985 DAYS |
|---------------------------|----------------------------|--------------|--------------|--------------|--------------|--------------|--------------|
| FOSSIL BUTTE NM | 1.3 | .8 | .9 | 1.2 | 1.3 | .8 | 1.0 |
| FREDERICK DOUGLASS HOME | 2.8 | 3.2 | 2.9 | 2.6 | 2.5 | 2.5 | 2.6 |
| FREDERICK L. OLMSTED NHS | NOT REPORTING | - | .2 | .3 | .5 | .5 | .6 |
| FRED. SPOT. MEM. NMP | 40.5 | 44.5 | 45.7 | 53.2 | 30.5 | 30.6 | 31.3 |
| FRIENDSHIP HILL NHS | NOT REPORTING | - | - | - | .8 | 1.1 | 1.3 |
| GATES OF THE ARCTIC NP | NOT REPORTING | - | - | 15.5 | 15.4 | 65.6 | 10.5 |
| GATES OF THE ARCTIC NPRES | SEE GATES OF THE ARCTIC NP | | | | | | |
| GATEWAY NRA | 2,793.4 | 2,872.9 | 4,366.2 | 4,290.6 | 4,887.0 | 3,479.1 | 4,288.0 |
| GENERAL GRANT NMEM | 2.9 | 3.0 | 3.4 | 3.6 | 6.9 | 3.6 | 2.3 |
| GEORGE ROGERS CLARK NHP | 8.8 | 9.0 | 10.6 | 12.0 | 12.3 | 12.5 | 13.5 |
| GEO WASHINGTON CARVER NM | 5.3 | 6.4 | 6.0 | 7.4 | 8.6 | 8.9 | 14.9 |
| GEO WASHINGTON MEM. PKWY | 318.2 | 597.3 | 800.9 | 916.4 | 788.8 | 827.0 | 875.8 |
| GEO WASHINGTON'S BPL NM | 20.4 | 19.0 | 22.7 | 21.8 | 22.9 | 25.3 | 25.1 |
| GETTYSBURG NMP | 222.9 | 253.0 | 297.4 | 281.9 | 289.0 | 295.5 | 303.6 |
| GILA CLIFF DWELLINGS NM | 2.7 | 2.7 | 3.0 | 3.2 | 3.1 | 2.9 | 3.0 |
| GLACIER BAY NP | 124.5 | 115.6 | 111.1 | 125.3 | 121.5 | 142.6 | 166.5 |
| GLACIER BAY NPRES | SEE GLACIER BAY NP | | | | | | |
| GLACIER NP | 3,250.8 | 3,325.2 | 4,069.3 | 3,880.6 | 5,140.4 | 4,512.9 | 1,096.8 |
| GLEN CANYON NRA 4 | 2,064.7 | 1,865.2 | 2,035.8 | 1,911.0 | 2,405.7 | 4,170.5 | 4,295.3 |
| GOLDEN GATE NRA 4 | 2,650.5 | 3,704.8 | 4,420.6 | 4,421.1 | 4,004.3 | 3,414.1 | 3,457.5 |
| GOLDEN SPIKE NHS | 8.3 | 8.0 | 8.6 | 8.0 | 9.0 | 6.2 | 8.5 |
| GRAND CANYON NP | 2,636.8 | 3,340.9 | 3,466.7 | 3,316.5 | 2,956.2 | 3,176.4 | 3,953.6 |
| GRAND PORTAGE NM | 3.1 | 3.7 | 3.5 | 3.0 | 3.1 | 3.8 | 3.9 |
| GRAND TETON NP | 1,489.3 | 1,555.7 | 1,617.0 | 1,813.2 | 993.9 | 1,191.0 | 1,130.4 |
| GRANT-KOHR'S RANCH NHS | 2.2 | 2.0 | 2.4 | 2.8 | 3.5 | 2.4 | 2.4 |

TABLE 12. RECREATION VISITOR DAYS AT AREAS ADMINISTERED BY THE NATIONAL PARK SERVICE (IN THOUSANDS)

| AREA | 1979 DAYS | 1980 DAYS | 1981 DAYS | 1982 DAYS | 1983 DAYS | 1984 DAYS | 1985 DAYS |
|--------------------------|---------------|--------------|--------------|--------------|--------------|--------------|--------------|
| GREAT SAND DUNES NM | 56.2 | 51.8 | 59.0 | 60.3 | 50.3 | 51.9 | 59.6 |
| GREAT SMOKY MTS NP | 4,811.6 | 4,983.6 | 5,023.8 | 5,087.1 | 4,908.2 | 4,982.0 | 5,385.3 |
| GREENBELT PARK | 142.4 | 128.7 | 122.8 | 113.3 | 112.2 | 104.8 | 142.2 |
| GUADALUPE MOUNTAINS NP | 33.7 | 37.5 | 45.6 | 49.2 | 50.3 | 52.2 | 51.6 |
| GUILFORD COURTHOUSE NMP | 8.4 | 8.2 | 11.0 | 10.8 | 8.3 | 10.3 | 9.1 |
| GULF ISLANDS NS | 1,316.6 | 1,085.8 | 1,454.4 | 1,539.5 | 1,694.3 | 2,484.4 | 4,390.9 |
| HALEAKALA NP | 131.9 | 109.7 | 123.0 | 150.7 | 169.3 | 196.6 | 234.0 |
| HAMILTON GRANGE NMEM | CLOSED | .0 | .0 | .0 | .1 | .4 | 1.1 |
| HAMPTON NHS | 4.4 | 8.4 | 7.2 | 6.6 | 5.9 | 7.0 | 5.5 |
| HARPERS FERRY NHP 5 | 145.8 | 183.3 | 185.2 | 227.5 | 212.5 | 224.6 | 188.9 |
| HARRY S TRUMAN NHS | NOT REPORTING | - | - | - | - | 6.0 | 6.8 |
| HAWAII VOLCANOES NP | 750.2 | 768.6 | 851.6 | 869.0 | 958.8 | 890.4 | 496.9 |
| HERBERT HOOVER NHS | 17.1 | 17.7 | 21.4 | 21.2 | 20.2 | 18.9 | 17.3 |
| HOHOKAM PIMA NM | NOT REPORTING | - | - | - | - | - | - |
| HOME OF FDR NHS | 36.8 | 41.7 | 41.8 | 30.4 | 32.4 | 36.0 | 37.0 |
| HOMESTEAD NM | 1.7 | 1.5 | 1.6 | 1.8 | 2.2 | 2.1 | 2.0 |
| HOPEWELL FURNACE NHS | 13.3 | 16.3 | 14.3 | 15.1 | 16.0 | 15.0 | 15.4 |
| HORSESHOE BEND NMP | 9.3 | 8.9 | 16.4 | 13.2 | 12.8 | 11.6 | 12.3 |
| HOT SPRINGS NP | 87.5 | 82.0 | 87.5 | 79.6 | 83.6 | 74.6 | 77.2 |
| HOVENWEEP NM | 6.1 | 5.6 | 5.5 | 5.6 | 5.3 | 5.9 | 5.8 |
| HUBBELL TRADING POST NHS | 6.1 | 3.2 | 4.8 | 4.7 | 4.4 | 4.2 | 4.3 |
| INDEPENDENCE NHP | 176.7 | 180.2 | 139.8 | 184.4 | 208.9 | 200.8 | 190.9 |
| INDIANA DUNES NL | 346.4 | 278.7 | 222.1 | 235.2 | 331.0 | 336.5 | 378.4 |
| ISLE ROYALE NP | 133.1 | 123.2 | 117.3 | 111.9 | 108.2 | 95.2 | 105.6 |
| JAMES A. GARFIELD NHS | NOT REPORTING | - | - | - | - | - | - |

TABLE 12. RECREATION VISITOR DAYS AT AREAS ADMINISTERED BY THE NATIONAL PARK SERVICE (IN THOUSANDS)

| AREA | 1979 DAYS | 1980 DAYS | 1981 DAYS | 1982 DAYS | 1983 DAYS | 1984 DAYS | 1985 DAYS |
|--|-----------------------|--------------|--------------|--------------|--------------|--------------|--------------|
| JEAN LAFITTE NHP & NPRES | 15.9 | 21.5 | 31.2 | 32.7 | 37.7 | 45.7 | 43.6 |
| JEFFERSON NAT EXP MEM NHS ⁸ | 165.8 | 171.5 | 208.1 | 489.3 | 245.7 | 142.5 | 178.4 |
| JEWEL CAVE NM | 10.4 | 10.8 | 12.0 | 10.6 | 11.1 | 12.1 | 13.4 |
| JOHN D ROCKEFELLER PKWY | 177.3 | 177.4 | 212.9 | 220.6 | 213.7 | 200.7 | 183.9 |
| JOHN DAY FOSSIL BEDS NM | 4.6 | 4.7 | 5.1 | 4.7 | 4.9 | 4.5 | 4.4 |
| JFK CENTER PERFORMING ARTS | 344.2 | 351.9 | 551.9 | 617.9 | 575.0 | 557.8 | 540.6 |
| JOHN F. KENNEDY NHS | .5 | .5 | .5 | .5 | .5 | .5 | .5 |
| JOHN MUIR NHS | 4.4 | 4.6 | 4.1 | 5.1 | 4.3 | 5.0 | 4.5 |
| JOHNSTOWN FLOOD NMEM | 2.5 | 1.8 | 2.1 | 2.5 | 2.2 | 3.9 | 4.0 |
| JOSHUA TREE NM | 728.3 | 844.6 | 703.9 | 721.8 | 786.2 | 813.9 | 729.6 |
| KALAUPAPA NHP | NOT REPORTING | - | - | - | - | - | - |
| KALOKO-HONOKOHAU NHP | NOT REPORTING | - | - | - | - | - | - |
| KATMAI NP | 20.0 | 19.3 | 19.9 | 15.6 | 38.2 | 73.8 | 32.8 |
| KATMAI NPRES | SEE KATMAI NP | | | | | | |
| KENAI FJORDS NP | NOT REPORTING | - | - | 3.4 | 4.5 | 4.3 | 6.8 |
| KENNESAW MOUNTAIN NBP | 176.6 | 188.6 | 200.2 | 175.9 | 192.1 | 181.4 | 124.1 |
| KINGS CANYON NP | 2,268.7 | 2,301.4 | 2,166.4 | 2,348.1 | 2,137.8 | 2,540.6 | 2,372.3 |
| KINGS MOUNTAIN NMP | 14.8 | 17.3 | 16.4 | 15.6 | 13.0 | 17.7 | 17.4 |
| KLONDIKE GOLD RUSH NHP ² | 1.6 | 2.0 | 2.3 | 19.4 | 15.6 | 16.6 | 14.9 |
| KNIFE RIV INDIAN VILL NHS ⁴ | NOT REPORTING | - | .6 | .7 | 1.1 | 1.2 | 1.7 |
| KOBUK VALLEY NP | NOT REPORTING | - | - | 3.7 | 1.6 | .6 | .8 |
| LAKE CHELAN NRA | SEE NORTH CASCADES NP | | | | | | |
| LAKE CLARK NP | NOT REPORTING | - | - | 2.9 | 2.2 | 2.6 | 3.7 |
| LAKE CLARK NPRES | SEE LAKE CLARK NP | | | | | | |
| LAKE MEAD NRA | 5,281.7 | 5,165.0 | 4,616.5 | 5,521.4 | 5,399.3 | 5,319.1 | 5,876.2 |

TABLE 12. RECREATION VISITOR DAYS AT AREAS ADMINISTERED BY THE NATIONAL PARK SERVICE (IN THOUSANDS)

| AREA | 1979 DAYS | 1980 DAYS | 1981 DAYS | 1982 DAYS | 1983 DAYS | 1984 DAYS | 1985 DAYS |
|-----------------------------|---------------|--------------|--------------|--------------|--------------|--------------|--------------|
| LAKE MEREDITH NRA TX | 460.4 | 450.1 | 389.9 | 581.1 | 550.5 | 596.9 | 492.6 |
| LASSEN VOLCANIC NP CA | 413.2 | 416.2 | 440.3 | 481.2 | 421.0 | 470.1 | 452.0 |
| LAVA BEDS NM CA | 23.4 | 23.2 | 27.6 | 25.1 | 23.8 | 25.5 | 18.1 |
| LEHMAN CAVES NM 4 NV | 5.4 | 6.4 | 6.0 | 5.7 | 5.3 | 6.0 | 6.0 |
| LINCOLN BOYHOOD NMEM IN | 22.3 | 20.5 | 21.1 | 19.5 | 20.4 | 20.4 | 20.6 |
| LINCOLN HOME NHS IL | 33.6 | 34.0 | 33.6 | 36.1 | 37.3 | 35.9 | 35.9 |
| LINCOLN MEMORIAL NMEM DC | 46.6 | 45.9 | 109.1 | 128.0 | 142.4 | 165.1 | 158.8 |
| LONGFELLOW NHS MA | .7 | .8 | .8 | .7 | .8 | .7 | .8 |
| LOWELL NHP MA | 17.1 | 26.2 | 32.5 | 42.8 | 51.7 | 70.0 | 81.5 |
| LOWER ST CROIX RIV NR WI-MN | NOT REPORTING | - | - | - | - | - | - |
| LYNDON B. JOHNSON NHP TX | 33.3 | 34.2 | 40.1 | 38.2 | 39.9 | 38.2 | 38.6 |
| LBJ MEM GROVE OTP NMEM DC | NOT REPORTING | - | - | - | - | 45.0 | 46.8 |
| MAGGIE L. WALKER NHS VA | NOT REPORTING | - | - | - | - | - | .1 |
| MAMMOTH CAVE NP KY | 246.7 | 278.2 | 279.5 | 315.4 | 265.0 | 264.9 | 275.1 |
| MANASSAS NBP VA | 48.7 | 49.9 | 49.5 | 41.8 | 45.0 | 43.9 | 45.3 |
| MARTIN L. KING JR. NHS GA | NOT REPORTING | - | - | - | 9.7 | 19.1 | 23.6 |
| MARTIN VAN BUREN NHS NY | NOT REPORTING | - | - | .7 | .4 | .3 | .3 |
| MESA VERDE NP CO | 503.3 | 565.4 | 630.5 | 618.1 | 618.7 | 559.8 | 631.6 |
| MINUTE MAN NHP MA | 36.5 | 38.7 | 40.2 | 39.8 | 38.1 | 36.6 | 34.3 |
| MISSOURI NRR NE-SD | NOT REPORTING | - | - | - | - | - | - |
| MONACACY NB MD | NOT REPORTING | - | - | - | - | - | - |
| MONTEZUMA CASTLE NM AZ | 31.4 | 34.1 | 38.9 | 37.3 | 39.7 | 43.5 | 44.8 |
| MOORES CREEK NMP NC | 2.3 | 2.2 | 2.3 | 2.6 | 2.1 | 1.7 | 2.3 |
| MORRISTOWN NHP NJ | 32.1 | 34.6 | 25.6 | 26.5 | 35.5 | 38.6 | 47.0 |
| MOUND CITY GROUP NM OH | 3.2 | 3.1 | 3.3 | 2.9 | 2.9 | 3.0 | 2.9 |

TABLE 12. RECREATION VISITOR DAYS AT AREAS ADMINISTERED BY THE NATIONAL PARK SERVICE (IN THOUSANDS)

| AREA | 1979 DAYS | 1980 DAYS | 1981 DAYS | 1982 DAYS | 1983 DAYS | 1984 DAYS | 1985 DAYS |
|-------------------------------------|----------------------------|--------------|--------------|--------------|--------------|--------------|--------------|
| MOUNT RAINIER NP | 1,796.2 | 1,414.2 | 1,351.3 | 1,161.9 | 1,181.3 | 1,330.4 | 1,356.4 |
| MOUNT RUSHMORE NMEM | 136.7 | 141.0 | 176.1 | 162.9 | 184.7 | 171.0 | 191.0 |
| MUIR WOODS NM | 136.4 | 145.7 | 140.5 | 129.7 | 129.7 | 135.6 | 153.0 |
| NATCHEZ TRACE NST | NOT REPORTING | - | - | - | - | - | - |
| NATCHEZ TRACE PKWY | 2,383.2 | 2,664.6 | 2,804.1 | 2,779.5 | 3,216.9 | 3,394.0 | 3,249.6 |
| NATIONAL CAPITAL PARKS ² | 1,004.4 | 1,092.8 | 1,279.7 | 1,009.7 | 892.1 | 1,010.2 | 1,188.3 |
| NATIONAL MALL | NOT COUNTING PUBLIC USE | - | - | - | - | - | - |
| NATURAL BRIDGES NM | 41.3 | 32.1 | 32.0 | 24.5 | 24.4 | 25.9 | 26.6 |
| NAVAJO NM | 17.4 | 19.8 | 21.9 | 20.3 | 24.0 | 20.1 | 23.9 |
| NEW RIVER GORGE NR | NOT REPORTING | - | - | - | - | 62.0 | 63.5 |
| NEZ PERCE NHP | 29.1 | 28.7 | 30.2 | 32.7 | 36.7 | 37.5 | 39.5 |
| NINETY SIX NHS | NOT REPORTING | - | - | - | - | - | 1.9 |
| NOATAK NPRES | NOT REPORTING | - | - | 21.1 | 6.9 | 11.7 | 10.2 |
| NORTH CASCADES NP 2,4 | 158.9 | 169.2 | 232.5 | 265.1 | 323.8 | 455.0 | 444.1 |
| OBED WILD AND SCENIC RIVER TN | NOT REPORTING | - | - | - | - | - | - |
| OCMULGEE NM | 3.4 | 3.7 | 3.5 | 3.4 | 4.6 | 10.2 | 24.8 |
| OLD POST OFFICE TOWER | SEE NATIONAL CAPITAL PARKS | - | - | - | - | - | - |
| OLYMPIC NP | 902.0 | 946.2 | 1,071.5 | 946.5 | 951.3 | 1,032.3 | 1,078.8 |
| OREGON CAVES NM | 36.2 | 36.0 | 38.2 | 31.5 | 32.3 | 33.1 | 27.0 |
| ORGAN PIPE CACTUS NM | 85.2 | 88.4 | 92.2 | 93.1 | 107.7 | 93.3 | 92.8 |
| OZARK NR | 437.6 | 439.8 | 426.9 | 477.7 | 454.3 | 412.0 | 389.6 |
| PADRE ISLAND NS | 417.3 | 406.3 | 357.9 | 404.8 | 352.8 | 326.9 | 350.3 |
| PALO ALTO BATTLEFIELD NHS | NOT REPORTING | - | - | - | - | - | - |
| PEA RIDGE NMP | 7.4 | 6.1 | 6.7 | 6.8 | 7.3 | 8.0 | 7.6 |
| PECOS NM | 5.4 | 4.8 | 4.4 | 3.5 | 3.4 | 3.4 | 4.4 |

TABLE 12. RECREATION VISITOR DAYS AT AREAS ADMINISTERED BY THE NATIONAL PARK SERVICE (IN THOUSANDS)

| AREA | 1979 DAYS | 1980 DAYS | 1981 DAYS | 1982 DAYS | 1983 DAYS | 1984 DAYS | 1985 DAYS |
|----------------------------|-----------------------|--------------|--------------|--------------|--------------|--------------|--------------|
| PERRY'S VICTORY & IPMEM | 9.6 | 10.7 | 5.9 | 8.7 | 7.9 | 7.0 | 7.8 |
| PETERSBURG NB | 57.7 | 54.6 | 53.6 | 54.8 | 53.1 | 50.7 | 49.2 |
| PETRIFIED FOREST NP | 90.8 | 94.5 | 101.5 | 88.4 | 98.1 | 98.6 | 100.0 |
| PICTURED ROCKS NL | 88.0 | 101.8 | 108.2 | 115.8 | 142.8 | 130.1 | 127.3 |
| PINNACLES NM | 59.8 | 63.5 | 59.5 | 63.8 | 65.5 | 62.1 | 69.8 |
| PIPE SPRING NM | 2.2 | 2.3 | 2.6 | 2.6 | 2.5 | 2.6 | 2.6 |
| PIPESTONE NM | 7.2 | 11.4 | 14.8 | 28.1 | 27.9 | 26.9 | 27.3 |
| PISCATAWAY PARK | 20.5 | 24.6 | 17.9 | 18.2 | 11.4 | 9.7 | 9.8 |
| POINT REYES NS | 513.7 | 521.4 | 494.4 | 471.7 | 491.3 | 624.2 | 721.3 |
| POTOMAC HERITAGE NST | NOT REPORTING | - | - | - | - | - | - |
| VA-DC | NOT REPORTING | - | - | - | - | - | - |
| PRINCE WILLIAM FOREST PARK | 220.2 | 220.8 | 215.1 | 204.9 | 202.7 | 197.7 | 223.5 |
| PU'UHONUA O HONAUNAU NHP | 34.1 | 31.0 | 28.0 | 28.8 | 29.0 | 31.9 | 32.9 |
| PUUKOHOLA HEIAU NHS | .9 | .9 | 1.0 | 1.4 | 1.7 | 1.9 | 2.0 |
| RAINBOW BRIDGE NM | 12.1 | 14.2 | 14.3 | 74.3 | 20.2 | 22.2 | 22.1 |
| REDWOOD NP | 37.0 | 38.4 | 42.1 | 38.5 | 40.8 | 38.5 | 45.4 |
| RICHMOND NBP | 13.1 | 13.0 | 13.8 | 14.2 | 14.8 | 14.2 | 14.4 |
| RIO GRANDE NR | SEE BIG BEND | - | - | - | - | - | 10.3 |
| ROCK CREEK PARK 4 | 150.4 | 100.6 | 82.3 | 271.9 | 482.3 | 220.7 | 317.5 |
| ROCKY MOUNTAIN NP | 1,660.7 | 1,666.0 | 2,416.5 | 1,530.7 | 1,542.1 | 1,302.0 | 1,325.9 |
| ROGER WILLIAMS NMEM | 5.3 | 8.7 | .1 | 1.0 | 1.1 | 1.1 | .9 |
| ROSS LAKE NRA | SEE NORTH CASCADES NP | - | - | - | - | - | - |
| RUSSELL CAVE NM | 1.9 | 2.3 | 1.9 | 2.4 | 3.5 | 3.6 | 3.6 |
| SAGAMORE HILL NHS | 27.9 | 30.2 | 29.9 | 24.0 | 20.6 | 19.6 | 15.2 |
| SAGUARO NM | 68.5 | 69.5 | 53.0 | 68.9 | 60.1 | 58.5 | 55.0 |
| SAINT CROIX ISLAND INT HS | NOT REPORTING | - | - | - | - | - | - |
| ME | NOT REPORTING | - | - | - | - | - | - |

TABLE 12. RECREATION VISITOR DAYS AT AREAS ADMINISTERED BY THE NATIONAL PARK SERVICE (IN THOUSANDS)

| AREA | 1979 DAYS | 1980 DAYS | 1981 DAYS | 1982 DAYS | 1983 DAYS | 1984 DAYS | 1985 DAYS |
|---------------------------------|---------------|--------------|--------------|--------------|--------------|--------------|--------------|
| SAINT CROIX NR WI-MN | 327.4 | 295.2 | 296.6 | 371.0 | 366.2 | 613.1 | 604.6 |
| SAINT-GAUDENS NHS NH | 4.4 | 5.5 | 5.4 | 5.1 | 5.4 | 3.9 | 4.7 |
| SALEM MARITIME NHS MA | 63.0 | 52.4 | 62.5 | 47.1 | 37.2 | 47.2 | 37.7 |
| SALINAS NM 6 NM | 4.3 | 4.6 | 2.9 | 3.9 | 4.1 | 4.1 | 4.1 |
| SAN ANTONIO MISSIONS NHP TX | NOT REPORTING | - | - | - | 9.4 | 15.3 | 16.9 |
| SAN JUAN ISLAND NHP WA | 6.2 | 6.8 | 6.7 | 7.5 | 8.6 | 6.9 | 7.6 |
| SAN JUAN NHS 4 PR | 126.2 | 140.1 | 132.3 | 130.6 | 113.0 | 377.7 | 421.0 |
| SANTA MONICA MOUNTAINS NRA 4 CA | NOT REPORTING | - | - | 174.7 | 141.3 | 193.6 | 188.6 |
| SARATOGA NHP 4 NY | 12.5 | 14.5 | 15.3 | 17.1 | 15.4 | 15.2 | 16.1 |
| SAUGUS IRON WORKS NHS MA | 4.1 | 4.5 | 4.8 | 4.7 | 4.8 | 5.4 | 5.0 |
| SCOTTS BLUFF NM NE | 6.1 | 4.0 | 8.0 | 7.2 | 12.7 | 12.8 | 14.1 |
| SEQUOIA NP CA | 2,195.7 | 2,412.5 | 2,996.0 | 2,782.3 | 2,371.1 | 2,664.0 | 2,554.3 |
| SEWELL-BELMONT NHS DC | NOT REPORTING | - | - | - | - | - | - |
| SHENANDOAH NP 4 VA | 1,047.0 | 1,127.4 | 1,477.2 | 1,604.5 | 1,581.3 | 1,656.8 | 1,727.9 |
| SHILOH NMP TN | 59.4 | 59.7 | 60.3 | 52.2 | 48.9 | 51.1 | 57.3 |
| SITKA NHP AK | 3.2 | 2.9 | 3.5 | 3.5 | 3.4 | 4.4 | 4.7 |
| SLEEPING BEAR DUNES NL MI | 244.5 | 355.1 | 401.0 | 362.6 | 346.2 | 355.2 | 401.9 |
| SPRINGFIELD ARMORY NHS MA | .2 | 2.9 | 3.2 | 3.0 | 2.6 | 2.9 | 2.7 |
| STATUE OF LIBERTY NM 5 NJ-NY | 180.1 | 188.9 | 206.7 | 196.5 | 176.1 | 69.4 | 19.8 |
| STONES RIVER NB TN | 7.4 | 5.8 | 5.7 | 7.8 | 7.6 | 6.7 | 10.7 |
| SUNSET CRATER NM AZ | 30.6 | 30.6 | 34.7 | 34.1 | 74.7 | 78.1 | 79.0 |
| THADD. KOSCIUSZKO NMEM PA | NOT REPORTING | - | .2 | .2 | .1 | .1 | .2 |
| THEO ROOSEVELT BIRTHPL NHS NY | 1.1 | 1.6 | 1.4 | 1.2 | 1.1 | 1.4 | 2.1 |
| THEO ROOSEVELT INAUGUR NHS NY | .7 | .6 | .7 | .6 | .7 | 1.3 | 1.6 |
| THEO ROOSEVELT ISLAND VA | 11.0 | 9.0 | 8.9 | 8.8 | 8.3 | 7.8 | 7.8 |

TABLE 12. RECREATION VISITOR DAYS AT AREAS ADMINISTERED BY THE NATIONAL PARK SERVICE (IN THOUSANDS)

| AREA | 1979 DAYS | 1980 DAYS | 1981 DAYS | 1982 DAYS | 1983 DAYS | 1984 DAYS | 1985 DAYS |
|-------------------------------|---------------|--------------|--------------|--------------|--------------|--------------|--------------|
| THEODORE ROOSEVELT NP ND | 80.3 | 87.9 | 104.8 | 93.3 | 107.7 | 87.7 | 88.9 |
| THOMAS JEFFERSON MEMORIAL DC | 32.3 | 16.9 | 96.0 | 53.0 | 73.6 | 269.5 | 94.2 |
| THOMAS STONE NHS MD | NOT REPORTING | - | - | - | - | - | - |
| TIMPANOGOS CAVE NM UT | 23.9 | 20.6 | 20.1 | 19.6 | 19.3 | 23.1 | 24.6 |
| TONTO NM AZ | 7.5 | 6.5 | 7.6 | 7.6 | 7.7 | 7.6 | 8.1 |
| TUMACACORI NM AZ | 3.3 | 3.1 | 3.3 | 3.2 | 3.2 | 3.2 | 3.2 |
| TUPELO NB MS | NOT REPORTING | - | - | - | - | - | - |
| TUSKEGEE INSTITUTE NHS AL | 1.0 | .4 | 2.9 | 4.0 | 4.0 | 5.4 | 5.4 |
| TUZIGOOT NM AZ | 4.3 | 4.5 | 4.9 | 5.0 | 5.0 | 5.2 | 5.7 |
| UPPER DELAWARE RIVER PA | NOT REPORTING | 37.6 | 49.5 | 43.2 | 81.0 | 60.1 | 57.7 |
| USS ARIZONA NMEM HI | NOT REPORTING | - | 142.6 | 173.2 | 174.1 | 199.0 | 195.8 |
| VALLEY FORGE NHP PA | 135.1 | 156.2 | 160.8 | 161.6 | 154.6 | 175.9 | 203.3 |
| VANDERBILT MANSION NHS 4 NY | 48.4 | 54.7 | 63.7 | 54.2 | 54.6 | 50.9 | 47.1 |
| VICKSBURG NMP MS | 53.3 | 69.5 | 61.5 | 54.8 | 58.3 | 99.2 | 80.2 |
| VIETNAM VETERAN'S MEMORIAL DC | NOT REPORTING | - | - | - | - | 64.7 | 165.8 |
| VIRGIN ISLANDS NP VI | 361.3 | 356.5 | 354.6 | 405.0 | 391.0 | 387.7 | 396.4 |
| VOYAGEURS NP MN | 100.7 | 116.2 | 137.1 | 77.7 | 124.3 | 131.3 | 137.6 |
| WALNUT CANYON NM AZ | 7.3 | 8.1 | 8.9 | 9.3 | 9.5 | 10.0 | 9.8 |
| WAR IN THE PACIFIC NHP GU | NOT REPORTING | - | - | - | - | - | .4 |
| WASHINGTON MONUMENT NMEM DC | 31.8 | 34.5 | 110.4 | 107.7 | 101.1 | 111.8 | 102.4 |
| WHISKEYTOWN NRA CA | 434.6 | 444.8 | 453.0 | 448.5 | 354.9 | 397.6 | 387.2 |
| WHITE HOUSE DC | 54.7 | 69.7 | 68.9 | 66.0 | 69.1 | 60.9 | 67.6 |
| WHITE SANDS NM NM | 60.1 | 57.3 | 52.3 | 27.4 | 36.4 | 51.0 | 45.5 |
| WHITMAN MISSION NHS WA | 14.8 | 8.1 | 8.1 | 8.2 | 9.0 | 8.8 | 8.7 |
| WILLIAM HOWARD TAFT NHS OH | .2 | .2 | .2 | .1 | .1 | .1 | .1 |

TABLE 12. RECREATION VISITOR DAYS AT AREAS ADMINISTERED BY THE NATIONAL PARK SERVICE (IN THOUSANDS)

| AREA | 1979 DAYS | 1980 DAYS | 1981 DAYS | 1982 DAYS | 1983 DAYS | 1984 DAYS | 1985 DAYS |
|--------------------------------|--------------------------|--------------|--------------|--------------|--------------|--------------|--------------|
| WILSON'S CREEK NB | 9.3 | 8.9 | 9.2 | 9.5 | 13.1 | 14.8 | 20.6 |
| WIND CAVE NP | 50.5 | 52.6 | 56.2 | 51.8 | 54.1 | 66.5 | 53.6 |
| WOLF TRAP FARM PARK | 208.9 | 220.8 | 205.5 | 113.1 | 81.3 | 92.8 | 188.2 |
| WOMEN'S RIGHTS NHP | NOT REPORTING | - | - | - | 1.1 | 1.5 | 2.5 |
| WRANGELL-ST ELIAS NP | NOT REPORTING | - | - | 14.8 | 18.8 | 20.6 | 21.6 |
| WRANGELL-ST ELIAS NPRES | SEE WRANGELL-ST ELIAS NP | | | | | | |
| WRIGHT BROTHERS NM | 27.0 | 31.1 | 29.7 | 27.0 | 33.6 | 31.0 | 32.4 |
| WUPATKI NM | 17.3 | 16.2 | 19.0 | 19.9 | 19.9 | 21.4 | 20.0 |
| YELLOWSTONE NP | 4,325.8 | 4,962.7 | 6,506.8 | 7,021.5 | 6,945.1 | 6,644.6 | 6,595.9 |
| YOSEMITE NP | 5,292.5 | 5,585.9 | 5,628.1 | 5,402.9 | 5,567.4 | 6,145.5 | 6,475.8 |
| YUCCA HOUSE NM | NOT REPORTING | - | - | - | - | - | - |
| YUKON CHARLEY RIVERS NPRES | NOT REPORTING | - | - | 3.0 | 3.4 | 2.6 | 5.0 |
| ZION NP 4 | 642.6 | 668.7 | 783.0 | 599.6 | 565.4 | 602.8 | 599.7 |
| NATIONAL PARK SYSTEM TOTALS | 85,629 | 91,211 | 100,273 | 102,505 | 103,349 | 105,478 | 108,649 |

1985 FOOTNOTES

1. The following areas are reporting or reporting separately for the first time in 1985: Congaree Swamp NM, Eleanor Roosevelt NHS, Eugene O'Neill NHS, Maggie L. Walker NHS, Ninty Six NHS, Old Post Office Tower (an affiliated area reporting), Rio Grande NR, War in the Pacific NHP.

2. Data for these areas are combined and reported as shown; no breakdown is available: Klondike Gold Rush NHP Seattle and Anchorage Offices, Ross Lake NRA and Lake Chelan NRA (see North Cascades NP), NCR management districts East, Central, Presidents Park, Old Post Office Tower (see National Capitol Parks).

3. Redesignated in 1984: Constitution Gardens, Fort Benton delisted, Fort Donelson National Military Park to National Battlefield.

4. Due to changes in 1984 counting procedures in one or more types of data reported, the figures for the following require special adjustments to be comparable with earlier data:

| | |
|-------------------------|--------------------------------|
| Antietam NB | Golden Gate NRA |
| Apostle Islands NL | Knife River Indian Village NHS |
| Boston NHP | Lehman Caves NM |
| Cape Cod NS | North Cascades NP |
| Chaco Culture NHP | Rock Creek Park |
| Chattahoochee River NRA | San Juan NHP |
| Coulee Dam NRA | Santa Monica Mountains NRA |
| Crater Lake NP | Saratoga NHP |
| El Morro NM | Shenandoah NP |
| Fort Union Trading Post | Vanderbilt Mansion NHS |
| Glen Canyon NRA | Zion NP |

5. Due to partial or temporary closings the figures for the following areas may require special adjustments to be comparable with earlier data: Antietam NB, Harpers Ferry NHP, Statue of Liberty NM.

6. Due to the opening of additional areas, programs, or facilities, the following areas may require special adjustments to be comparable with earlier data: Big Thicket NPRES, Cape Hatteras NS, Fort Raleigh NHS, Salinas NM, Wright Brothers Nmem.

7. Due to unusual events (anniversaries, civic fairs, and significant natural disasters) some areas may require special adjustments to be comparable with earlier data: none.

8. These data do not include attendance at a major civic event in July. The park estimates this attendance to be 3,480,000 in 1985.

9. New areas named not reporting: Missouri National
Recreational River, Natchez Trace National Scenic Trail, Potomac
Heritage National Scenic Trail.

DEFINITIONS

BACKCOUNTRY. One or more primitive or wilderness areas in a park reached primarily by hiking, boating, or horseback.

CAMPGROUND. An area of land designated and developed for use as a camp.

CLASSIFICATION. The differences in the classification are generally reflected in the titles listed below. A detailed description of each classification may be found in the publication, Index, National Park System and Related Areas, 1982, (biannual).

| | |
|---------------------------------|--|
| Memorial (Mem) | National Parkway (Pkwy) |
| National Battlefield (NB) | National Preserve (NPres) |
| National Battlefield Park (NBP) | National Recreation Area (NRA) |
| National Battlefield Site (NBS) | National (Scenic, Wild, Recreational) River (NR) |
| National Historic Site (NHS) | National Scenic Trail (NST) |
| National Historic Park (NHP) | National Seashore (NS) |
| National Lakeshore (NL) | National Capital Park (NCP) |
| National Memorial (NMem) | National Mall |
| National Military Park (NMP) | Parks-Other |
| National Monument (NM) | White House |
| National Park (NP) | |

CONCESSIONER. Private company or individual granted the privilege of providing facilities and services considered necessary by the NPS for accommodating visitors.

CONCESSIONER CAMPGROUND. An element of a concessioner operation involving services for overnight camping, land for camping, or equipment for camping.

CONCESSIONER LODGING. Overnight facilities such as hotels, motels, cabins, cottages, trailer villages, and trailer rental.

MISCELLANEOUS OVERNIGHT STAY. Any overnight stay not

otherwise defined (sleeping aboard boats, camping in organized groups, and/or any other overnight stays not included in other categories of overnight stays, except inholders which are nonreportable).

NATIONAL PARK SERVICE (NPS). A Department of the Interior (DOI) agency which administers approximately two dozen types of federal land, nationally significant for their scenic, natural, scientific, historical, or archeological interest (see CLASSIFICATION). The agency was established as a bureau of the DOI by Act of Congress, August 25, 1916. The NPS does not administer National Forests (US Department of Agriculture/Forest Service), Wildlife Refuges (US Department of Interior/Fish and Wildlife Service), or a variety of other lands available for public use.

NEGLIGIBLE TRANSIT. A brief, incidental entry into a park by passing traffic (vehicular or pedestrian) using NPS administered grounds, roads, or walkways. Such use is nonreportable (see NONRECREATION VISITS).

NONRECREATION VISITS. Reportable nonrecreation visits include visits by (a) persons going to and from inholdings; (b) through traffic; (c) trades-people with business in the park; (d) government personnel (other than Park Service employees) with business in the park.

NONREPORTABLE VISITS. Nonreportable visits are the entries into the park by NPS employees, their families, concessioner employees, members of cooperating associations, and NPS contactors. (See RECREATION VISITS and TOTAL VISITS).

OUTLYING AREA PARK. See definition of Urban Area Park.

OVERNIGHT STAY. One night within a park by a visitor.

RECREATION VEHICLE. Any enclosed vehicle used for camping which is more elaborate than a simple truck or car, such as pickup truck with camper bodies, pop-up tent trailers, travel trailers, buses, motorcoaches, mobile homes, etc.

RECREATION VISITS. Entries of persons onto lands or waters administered by the NPS for recreation purposes (see TOTAL VISITS AND NONRECREATION VISITS). Visits by Service personnel as broadly defined below and by others as a necessary part of travel incidental to their employment (commuters) or residence (inholders) are not reportable as recreational visits.

REGION. A National Park Service managerial subdivision. NPS Regions include the following states:

Alaska - AK

Mid-Atlantic - DE MD PA VA WV

Midwest - IA IL IN KS MI MN MO NE OH WI
National Capital - DC part of MD part of VA
North Atlantic - CT MA ME NH NJ NY RI VT
Pacific Northwest - ID OR WA
Rocky Mountain - part of AZ CO MT ND SD UT WY
Southeast - AL FL GA KY MS NC PR SC TN VI
Southwest - AR part of AZ LA NM OK TX
Western - part of AZ CA HI NV

REMOTE AREA PARK. See definition of Urban Area Park.

RURAL AREA PARK. See definition of Urban Area Park.

SERVICE PERSONNEL. (a) Employees of the NPS who are assigned to the park or are visiting the park in connection with their duty assignments; (b) NPS contractors, concessioners, cooperating associations; (c) the temporary or permanent members in the households of NPS employees resident in the park. All such "service personnel" are not reportable as public use.

SUBURBAN AREA PARK. See definition of Urban Area Park.

TOTAL VISITS. Sum of recreation visits and nonrecreation visits (see NONRECREATION VISITS, RECREATION VISITS).

URBAN AREA PARK. NPS areas are categorized by their proximity to population centers in the following manner:

Urban Area Park. A park located within the central city of a Metropolitan Statistical Area (MSA).

Suburban Area Park. A park located outside the central city but still within the MSA of greater than one million population.

Outlying Area Park. A park located in a MSA of less than one million population.

Rural Area Park. A park located outside of any MSA and accessible by paved highway, scheduled air or marine transportation service.

Remote Area Park. A park located outside of any MSA and requiring special travel arrangements to reach.

VISIT. The entry of any person, except NPS personnel, onto lands or waters administered by the National Park Service. Visits may occur as recreation visits or nonrecreation visits. Same day reentries, negligible transits, and entries to detached portions of the same park the same day are not to be counted as additional visits. Such adjustments will be made insofar as practicable for noncontiguous parts of the same park. However, visits will be reported separately for two contiguous parks.

VISITOR-DAY. Twelve visitor-hours in a park.

VISITOR-HOUR. The presence of one or more persons, excluding NPS personnel, in a park for continuous, intermittent, or simultaneous periods of time aggregating one hour (e.g., one person for one hour, two persons for one-half hour).

MISCELLANEOUS ABBREVIATIONS

For abbreviations of NPS classification of units administered see "Classification" in the Definitions section.

| | |
|-----------------|--|
| BPL | Birthplace as in Abraham Lincoln BPL NHS or Theo Roosevelt BPL NHS |
| Campgrnd | Campground |
| C-Campgrnd | Concession Campground |
| C-Lodge | Concession Lodging |
| C & O | Chesapeake and Ohio as in C & O Canal NHP |
| Chick Chatt | Chickamauga and Chattanooga as in Chick Chatt NMP |
| Fred. Spot. | Fredricksburg and Spotsylvania as in Fred Spot Mem NMP or Fredericksburg and Spotsylvania County Battlefields Memorial NMP |
| HS | Historic Shrine as in Fort McHenry NM & HS |
| IPMem Int | International Peace Memorial as in Perry's Victory & IPMem and St Croix Island Int HS |
| JD | John D. as in JD Rockefeller Jr Memorial Parkway |
| JFK Ctr Perf | John Fitzgerald Kennedy Center Performing as in JFK Center for the Performing Arts |
| NEM | National Expansion Memorial as in Jefferson NEM NHS |
| Non Recr | Non Recreational |
| ONS | Overnight Stays |
| OT | Of the as in Black Canyon OT Gunnison NM or On The as LBJ Mem Grove OT Potomac NMem |
| Port | Portage as in Allegheny Port RR NHS |
| Quarr | Quarries as in Alibates Flint Quarries NM |
| RR | Recreational River as in Missouri National Recreational River |
| RV | Recreational Vehicle |
| Riv | River as in Knife Riv Indian Village NHS |

REGIONAL OFFICES

For information about visiting individual parks,
contact the Regional Office:

Alaska Region
National Park Service
2525 Gambell Street
Anchorage, AK 99503

Rocky Mountain Region
National Park Service
655 Parfet St, PO Box 25287
Denver, CO 80225

Mid-Atlantic Region
National Park Service
143 South Third Street
Philadelphia, PA 19106

Southeast Region
National Park Service
75 Spring Street SW
Atlanta, GA 30303

Midwest Region
National Park Service
1709 Jackson Street
Omaha, NE 68102

Southwest Region
National Park Service
PO Box 728
Santa Fe, NM 87501

North Atlantic Region
National Park Service
15 State Street
Boston, MA 02109

Western Region
National Park Service
450 Golden Gate Ave.,
Box 36063
San Francisco, CA 94102

Pacific Northwest Region
National Park Service
Westin Bldg-Room 1920
2001 6th Ave
Seattle, WA 98121

National Capital Region
National Park Service
1100 Ohio Drive, SW.
Washington, DC 20242

DSC-TNT
United States
Department of the Interior
National Park Service
P.O. Box 25287
Denver, Colorado 80225

Official Business
Penalty for Private Use, \$300

DENVER
JUN 25 1986
COLO

U.S. POSTAGE
0.50
FIRST CLASS PERMIT NO. 250 DENVER CO

CLEMSON UNIV. LIBRARY
DOCUMENTS DEPT
CLEMSON, S.C.
29631-1893